

F
474
.S2S57

LIBRARY OF CONGRESS



00022417356





Class _____

Book _____

COPYRIGHT DEPOSIT

SHEWEY'S

Guide and Directory

TO

SAINT LOUIS

AND A

HAND - BOOK OF

Historical, Statistical and Chronological

INFORMATION.


ARISTA C. SHEWEY,

MAP PUBLISHER,

'14 PINE ST.

ST. LOUIS, MO.

THE
Favorite Route FROM St. Louis.



Solid Vestibuled Trains,

TO

Chicago, Toledo, Detroit,

WITH THROUGH SLEEPING CARS VIA NIAGARA FALLS TO Grand Central Station, New York,

AND TO **BOSTON** THROUGH THE HOOSAC TUNNEL.

PALACE DINING CARS

ON CHICAGO, NEW YORK AND BOSTON TRAINS.

Pullman Buffet Sleeping Cars,

TO

KANSAS CITY, COUNCIL BLUFFS, OMAHA,
DENVER, SALT LAKE, SAN FRANCISCO,
DES MOINES, ST. PAUL, AND
MINNEAPOLIS

WITHOUT CHANGE.

PALACE RECLINING CHAIR CARS. SEATS FREE

ON ALL THROUGH TRAINS.

ST. LOUIS TICKET OFFICES:

S. E. Cor. Broadway and Olive Street and Union Depot.

SHEWEY'S

Guide and Directory

TO

SAINT LOUIS

AND A

HAND - BOOK OF

Historical, Statistical and Chronological

INFORMATION.

ARISTA C. SHEWEY,

MAP PUBLISHER,

714 PINE ST.

ST. LOUIS, MO.

COPYRIGHT SECURED 1892.

EXPLANATORY.

Believing that the public will generally appreciate the compilation of the conditions and principal events concerning our marvelous City into a handy little reference book, the publisher has caused this publication to be issued.

Examination will discover that the field has been covered to a large degree in the most limited space. The size will permit of constant carrying, convenient filing and mailing.

Great care has been taken to have the information reliable, and it is believed that few errors will be found. Corrections offered, with authority for the same, will be greatly appreciated by

THE PUBLISHER.

TABLE OF CONTENTS.

	PAGE.
A cademies and Colleges.....	30, 31
Asylums	13, 14
A utumnal Festivities Ass'n. Officers & Committees	90, 91
B anks	49
B eer Manufact'd in St. Louis.....	122
B oarding Houses.....	50, 51
B oards of Trades	14
B oots and Shoes	52
B oulevards	53
B uilding and Loan Asso- ciations	14 to 19
B uilding Improvements	48
B usiness Establishments	56
C ab and Coupe Companies.....	34
C hronological Events	8 to 10
C hurches	19 to 27
C ity Council and Commit- tees	58
C ity Government	27, 28
C oal Received in St. Louis.....	62
C ommercial Palaces	60
C omparative Business.....	61
C onvents	28, 29
C ustom House Transac- tions	63
D elegates, names of each Ward	84
D ispensaries	29
D istances from St. Louis by Missouri River	64 to 66
E ads Bridge	60
Exposit'ion, St. Louis	67
E xpress Offices	34
F air Grounds.....	60
F erry companies	41
F ire Alarm	68 to 73
F ire Department	35-68
F ire Record	74
F lour manufactured in S. Louis by each Mill	76
F lour manufactured in va- rious Cities	7
G oods manufactured, Value of	79
H ospitals	35
H otels	36
H ouse of Delegates and Committees	59
I nsurance Boards	35
J efferson Barracks	43
L ibraries	31
M anufactories, Statistics of	78
M arkets	41
M ayors of St. Louis from 1823.....	80

	PAGE.
M erchants' Exchange, Pres- idents of	81
M essenger Offices	34
M unicipal Electric Light Co	80
N ational Cemetery.....	43
N avigation	82
N otable Facts of the City 11, 12	
P arks	83
P ark Comparisons	86
P laces of Interest.....	37, 38
P olice and their Salaries, Chief of	57
P opulation of Missouri Towns	85
P opulation by Wards, 1890.....	84
P opulation of Large Cities of U. S.	85
P ostmasters of St. Louis since 1805	86
P ost Office Officials. St. Louis	87
P ost Office Statement of Business, St. Louis	88
P rofessional Establish- ments	56
P ublic Buildings.....	32 to 38
P ublic Institutions.....	41, 42
Q uarentine	43
R ailroad Depots	89
R ailroad Offices	89
R ailroad Offices, Local.....	39
S chool Buildings, Public, 31 to 33	
S tate Officers in St. Louis	42
S treamboats	40
S t. Louis Bridges	54, 55
S t. Louis, Sketch of	4 to 7
S treet Directory	94 to 120
S treet Index	123 to 128
S treet Lighting	86
S treet Railways, 39-40-121, 122	
S uburban Railroad Towns,	44 to 47
S ummer Gardens	54
T ax-Payers, St. Louis' Lead- ing	92
T heatres	93
T he Courts	42
T ow Boat Companies	41
T unnel	38
U nited States Officers in St. Louis	42, 43
V otes in each Ward, Jan. '92, 84	
W ard Delegates.....	84
W ater Works	43

SAINT LOUIS.

Her Prosperity, Advantages AND Prospects.

The City embraces 61.37 square miles, or 39,276½ acres. It is seventeen miles in length from north to south, and 6.62 miles from the river to its western limits, and has 19.15 miles of river frontage. It is the fifth city in size, the fourth in commerce, and has a population of 550,000. It is called the Mound City.

St. Louis is an independent city, being in no county, free from county legislation, and is governed under a scheme and charter which prohibits any floating indebtedness, and limits the rate of taxation, which is being gradually diminished. Tax rate is about 2.17. It is next to the healthiest city in the United States. The death rate averages about 21 per 1,000 per annum. It is the center of the Mississippi Valley, embracing 15,000 square miles of navigable rivers and about 25,000 miles of railroads, and leads the world in a dozen different lines of business and manufactures.

ELEVATION.

City Directrix, upon which elevations are based, is the top of a square flat stone set level with the curb on the west side of the wharf between Market and Walnut streets 0.00 (being the high water mark of the year 1826.)

It is situated as to natural advantages more favorably than any other city on the continent. The Missouri River flows into the Mississippi twenty-one miles above the city, and the junction of the Illinois River is only twenty-four miles above St. Louis. It is in the heart of the food producing regions of the continent, and is central to boundless wealth of minerals. Around it are vast supplies of

ST. LOUIS.—CONTINUED.

coal, iron, granite, building stone, and earths adapted to the manufactories of glass. Productive lead mines are in the vicinity, and seek St. Louis as a point of manufacture and distribution.

The city has grown from small beginnings to gigantic proportions, and is to-day one of the greatest, wealthiest and most prosperous in the country, and every day of her existence proves herself more and more entitled to her proud position as the undisputed metropolis of the Mississippi Valley.

It is admirably situated for the prosecution of all departments of manufactures. In close proximity to a boundless store of all the useful metals, with vast supplies of coal almost at her gates, it is the cheapest coal market in the world, the cost to manufacturers being only \$1.12 per ton. With a boundless profusion of food products at hand, for the sustenance of any possible increase of population, and with a market comprising the entire Mississippi Valley and the Great West, it is at once a most inviting city. Its manufacturing output for the last ten years shows a greater increase than any other city in America.

THE JOBBING TRADES.

St. Louis has the largest brewery, the largest tobacco factory, the largest drug house, handles more boots and shoes, has the largest hardware, woodenware, and the largest horse and mule market in the world, and is one of the greatest grain, flour and hay markets.

The importance of St. Louis as a central source of supply for the Mississippi Valley and the West is shown in an immense volume of transaction in all jobbing lines. St. Louis offers to the country merchant inducements for trade which are not excelled in any department in any city on the continent, and in many lines positively superior to any market in the land. It is not only a mart, it is a vast and busy workshop; each succeeding year records an

ST. LOUIS.—CONTINUED.

increase in its mills, its forges and factories. The products of industry are not only bought, sold and handled in the city, they are made here. Every description of raw material for any line of manufactory which is to be found in North America can be produced in abundance within easy reach of St. Louis.

CHURCHES.

Fine church edifices abound. All shades of belief being sheltered in elegant structures, which add greatly to the architectural attractions of the city.

PUBLIC BUILDINGS.

St. Louis has a large number of fine public buildings. She erected more buildings in 1891 than any other city on the continent, and offers the safest and best investment to be found in any other large city in the world. Among the fine buildings are the Custom House and Post-Office, built at an expense of \$6,000,000, and is one of the finest public buildings in the country. The Armory, Four Courts, Court House, Exposition, and under construction the new "City Hall," and one of the finest Railroad Depots in the world, to cost \$1,000,000, are some of the fine structures.

ST. LOUIS PRESS.

The newspapers of St. Louis are fully up to the highest standard of Journalism. The press of the city has exercised a great influence in promoting its interest in every useful direction, and in aiding its progress towards the advanced position it holds among the great cities of the country. The leading dailies are the *Globe-Democrat*, the *St. Louis Republic*, *Post-Dispatch*, *Star Sayings* and *Evening Chronicle*, published in the English language. And the *Anzeiger des Westens*, the *Westliche Post*, *Amerika* and *Tribune*, German papers.

ST. LOUIS.—CONTINUED.

SCHOOL SYSTEM.

St. Louis has an excellent school system (and next to Boston has the most perfect in the world), which offers the advantages of education to all the children brought up within her limits. The public schools are conducted upon the most approved principles of teaching, while the high school offers to the ambitious youth the opportunity for securing instruction in the higher branches of knowledge. In addition to the public schools are the Universities, Colleges, Academies and Parochial Schools. There are 106 public schools, 1,254 school teachers, with an enrollment of 59,700 public school children.

SOCIAL LIFE.

In social life there is every means provided for the pursuit of instruction or pleasure. There are many organizations devoted to social intercourse, to art, to music, to literature and to the various objects which indicate the intelligence and enlightenment of the people.

St. Louis is a live, vigorous and progressive modern city, endowed with many natural advantages, to which are added all the improvements which art or science has discovered to aid progress in business, in social life and in the pursuit of happiness. Her public museums, libraries and the numerous fine collections of paintings and works of art of her private citizens show the refinement of her people.

St. Louis has for many years been famous for its Annual Fair, for its Exposition, for its brilliant street illuminations, and for its magnificent Veiled Prophet parade. These attractions have drawn hundreds of thousands of people to visit it every fall, and its progressive citizens have decided for 1892-3 to eclipse every former effort in the annual festivities, and will illuminate the streets with electricity and miles of gas lit arches and pyramids.

CHRONOLOGICAL AND HISTORICAL EVENTS.

- 1762. Maxent, Laclede & Co. obtain licence to trade.
- 1764. St. Louis founded by Laclede Lignest.
- 1765. Goods removed from Fort Chartres to St. Louis.
- 1765. Trading boat seized en route for Missouri river.
- 1767. First land grant by St. Ange.
- 1769. Pontiac, Ottawa Chief, arrives to trade.
- 1770. Spanish authority was asserted.
- 1780. St. Louis attacked by Indians May 26th.
- 1788. Ten barges of goods arrive from New Orleans.
- 1790. A census showed 601 white ; colored 324.
- 1800. Henry Shaw was born at Sheffield, England.
- 1804. Capts. Lewis and Clark start for Pacific Coast.
- 1808. First newspaper (The Gazette) est. at St. Louis.
- 1809. St. Louis first incorporated.
- 1810. St. Louis had 1,100 population.
- 1811. First brick dwelling erected.
- 1811. Fur and peltry was the sole industry.
- 1812. First shop to manufacture saddles and harness.
- 1813. Wm. Clark appointed first Governor by President
- 1814. First nails manufactured.
- 1815. St. Louis had 2,000 population.
- 1815. Arrival of first steamer called "Pike," Aug. 2d.
- 1816. Bank of St. Louis incorporated.
- 1816. First pottery was made.
- 1817. There were twenty-one houses.
- 1817. Benton fought a duel.
- 1817. First steamboat arrived.
- 1817. Missouri Bank incorporated.
- 1817. Arrival of second steamer "Constitution," Oct. 2d.
- 1819. Henry Shaw came to St. Louis.
- 1819. First saw mill and foundry erected.
- 1819. First steamer "Independence" enters Mo. river.
- 1819. First steamboat "Harriet" reaches St. L. from N. O.
- 1819. Missouri Fur Co. organized.

CHRONOLOGICAL EVENTS.—CONTINUED.

- 1820. St. Louis had 4,000 population.
- 1821. City Directory published.
- 1822. Dr. William Carr Lane was first Mayor.
- 1822. St. Louis incorporated as a city December 9th.
- 1822. West boundary of city was on Seventh Street.
- 1825. Gen. Lafayette visited St. Louis.
- 1829. St. Louis University opened Nov. 2d.
- 1829. Branch Bank of U. S. established.
- 1831. Mayor Biddle and Mr. Spencer fought a duel.
- 1831. Great many Germans arrived.
- 1833. Board of Public Schools organized.
- 1833. Great rejoicing that goods could be sent from New York to St. Louis in the short space of 23 days.
- 1834. Old Catholic French church on Walnut st. was erected
- 1835. Missouri Republican was first issued.
- 1835. First steamboat launched.
- 1835. Boats and barges at wharf number 121.
- 1837. First gas was made.
- 1837. Incorporation of Bank of Missouri Feb. 1st.
- 1837. Planters' House commenced.
- 1838. David Armstrong opened first Public School.
- 1839. New Charter granted.
- 1839. Dr. Carr elected Mayor second term.
- 1839. Arrivals of steamers 2,095.
- 1841. Were 6 grist mills, 6 breweries and 6 foundries.
- 1841. Steamboat building inaugurated.
- 1842. First steamboat "St. Louis Oak" set afloat.
- 1844. There were 2,100 steamboat arrivals.
- 1846. Mercantile Library Association formed.
- 1847. Boatman's Saving Institution incorporated.
- 1849. Great fire in St. Louis May 19th.
- 1849. 4,283 people died of Cholera.
- 1849. Germans arrived in great numbers.
- 1850. City was without system of drainage.
- 1851. Ground broken for Pacific R. R.
- 1852. Western boundary of City was on 18th street.
- 1852. First Locomotive built in St. Louis.
- 1852. Commencement of Chicago & St. Louis R. R.

CHRONOLOGICAL EVENTS.—CONTINUED.

- 1854. First School Report was published.
- 1856. Grand Opera House first opened.
- 1856. First Great Fair held.
- 1857. First Lindell Hotel opened.
- 1859. Custom House and Post-Office built, Olive and 3d.
- 1861. Convention to consider Federal relations Feb. 28th.
- 1861. Surrender of Camp Jackson May 10th.
- 1861. Provisional gov't, H. S. Gamble, Gov., July 31st.
- 1862. Merchants Exchange organized.
- 1863. All Public Schools were made free.
- 1865. Opening Southern Hotel.
- 1865. St. Louis Public Library organized.
- 1866. Cholera visited St. Louis again.
- 1867. Olympic first opened Nov. 25th,
- 1869. Foundation of Great St. Louis Bridge laid Oct. 27th.
- 1870. Carondelet was taken into the city.
- 1871. W. T. Harris was elected Supt. City Schools.
- 1872. Southern Hotel burned.
- 1873. Cotton Exchange organized.
- 1874. Simmons Hardware Co. was organized.
- 1874. Eads Bridge over Mississippi completed.
- 1874. Union Depot established.
- 1875. Present State Constitution adopted.
- 1875. Merchants Exchange opened.
- 1878. First Veiled Prophet Pageant.
- 1882. Cotton Exchange building opened.
- 1883. Opening of Great St. Louis Exposition.
- 1884. Grand Opera House destroyed by fire.
- 1885. Grand Opera House rebuilt Sept. 14th.
- 1885. St. Louis Live Stock Exchange organized.
- 1890. Corner stone laid for new City Hall.
- 1890. Merchants Terminal Bridge completed.
- 1890. There were 215 vessels enrolled here.
- 1891. Mercantile Club House Building being erected.
- 1891. Sale of shoes amount to 21,000,000.
- 1891. 21 railroads centered in St. Louis.
- 1892. St. Louis was 128 years old.

NOTABLE FACTS OF THE CITY.

- St. Louis has 14 libraries.
- St. Louis has a crematory.
- St. Louis has 20 hospitals.
- St. Louis has 250 churches.
- St. Louis has 32 cemeteries.
- St. Louis has 500 attorneys.
- St. Louis has 11 gymnasiums.
- St. Louis has 16 public parks.
- St. Louis has one art museum.
- St. Louis has 25 shoe factories.
- St. Louis has 38 fire companies.
- St. Louis has 106 public schools.
- St. Louis has 46 Masonic lodges.
- St. Louis has four cable railroads.
- St. Louis has 30 singing societies.
- St. Louis has 78 parochial schools.
- St. Louis has 250 miles of sewers.
- St. Louis has 41 lodges I. O. O. F.
- St. Louis owns 97 school buildings.
- St. Louis has 20 lines of street cars.
- St. Louis has 72 lodges A. O. U. W.
- St. Louis has one zoological garden.
- St. Louis has nine daily newspapers.
- St. Louis has a river front of 20 miles.
- St. Louis has 60 building associations.
- St. Louis has one first-class race track.
- St. Louis has 337 miles of paved streets.
- St. Louis has 32 academies and colleges.
- St. Louis is the terminus of 27 railroads.
- St. Louis has 19 rowing and athletic clubs.
- St. Louis has 19 lodges Knights of Pythias.
- St. Louis has 59 assemblies Knights of Labor.
- St. Louis has 21 banks and two safe deposit companies.
- St. Louis has put up 26,000 new buildings in 10 years.
- St. Louis is united to Illinois by two bridges and Wiggins Ferry Company.

NOTABLE FACTS—CONTINUED.

St. Louis has resident consuls from every Nation in the world.

St. Louis has the only bronze statue of Columbus in the United States.

St. Louis has the only bronze statue of Shakespeare in the United States.

St. Louis has 280 societies of a benevolent and social nature other than secret.

St. Louis has the only bronze statues of Gen'l Francis P. Blair and Edward Bates, located in Forest Park.

St. Louis has the most perfect bronze statue in the United States of George Washington, located in Lafayette Park.

St. Louis was the first city in the United States to erect a bronze statue of Gen'l Grant, located on 12th street, near Olive.

St. Louis has the only bronze statue of Humboldt in the United States, and said by his relatives to be better than any in Europe.

TWELVE BRANCHES OF INDUSTRY IN WHICH ST. LOUIS LEADS THE WORLD.

The Largest Brewing Establishment—Anheuser-Busch.

The Largest Tobacco Manufacturers—Liggett & Meyers.

The Largest Hardware House—Simmons Hardware Co.

The Largest Drug House—Meyer Bros. Drug Co.

The Largest Woodenware Co.—S. Cupples W'denware Co.

The Largest Boot and Shoe Factory—Hamilton-Brown.

The Largest Cracker Factory—Dozier-Weyl.

The Largest Terra Cotta—Winkle Terra Cotta Co.

The Largest Fire Brick—St. Louis Press Brick.

The Largest Horse and Mule Market.

The Largest Fruit Market.

The Largest Interior Cotton Market.

DIRECTORY.

ASYLUMS.

- Alexian Brothers' Insane Asylum, 3941 S. Broadway.
Amelia Home for Children, 4348 Garfield ave.
Baptist Orphans' Home, 1906 Lafayette ave.
Bethany Faith Home, 3204 Oak Hill ave.
Bethesda Christian Home and Infant Asylum, Russell ave.,
nw. corner 9th.
Blind Girls' Industrial Home, 1828 Wash.
Christian Orphans' Home, Webster ave.
Episcopal Orphans' Home, Grand ave., nw. cor. De'Tonty.
Evangelical Deaconess' Home, 2119 Eugenia.
Female Night Refuge, Morgan, se. cor. 22d.
German Evangelical Lutheran Orphans' Asylum, located
fifteen miles from city on Manchester road.
German Gen'l Protestant Orphans' Home, 4447 Nat'l Bde. rd.
German Lutheran Orphans' Asylum, DesPeres, St. L. Co.
German Protestant Orphans' Home: office 1310 N. B'way.
Girls' Industrial Home, 718 N. 18th.
Home for Aged and Infirm Israelites, 3652 S. Jeff'son ave.
Home of Immaculate Conception, 1527 S. 8th.
Home of the Friendless (Old Ladies Home), 4431 S. B'way.
House of Protection, Morgan, se. cor. 22d.
House of the Good Shepherd, 17th, bet. Pine & Chestnut.
House of the Guardian Angel, 1029 Marion.
Industrial School for Girls, Morgan, se. cor. 22d.
Insane Asylum, Arsenal, near Macklind ave.
Institutional Mission Home, 3919 S. Broadway.
Little Sisters of the Poor, 2209 Hebert.
Masonic Home, 5351 Delmar ave.
Memorial Home, Grand ave., nw. cor. Magnolia ave.
Missouri Baptist Sanitarium, 909 Taylor ave.
Mullanphy Orphan Asylum, Broadway, near LaSalle.
Methodist Orphan's Home, 3533 Laeledge ave.
North-Side Day Nursery, 1514 N. 22d.
Protestant Episcopal Mission House, 1531 Washington ave.
St. Louis Protestant Orphan Asylum, Webster Grove, Mo.

ASYLUMS—CONTINUED.

- St. Ann's Widows' Home, 1236 N. 10th.
St. Francis Orphan Asylum (col'd), 4538 Page ave.
St. Joseph Female Night Refuge, Morgan, se. cor. 22d.
St. Joseph's Male Orphan Asylum, Clark ave., ne. cor. 15th.
St. Louis Colored Orphans' Home, 1427 N. 12th.
St. Mary's Female Orphan Asylum, Biddle, cor. 10th.
St. Philomena Indus'l School, nw. cor. Clark & Ewing ave.
St. Vincent's German Orphan Asylum, 1421 Hogan.
St. Vincent's Institution for the Insane, Marion, cor. 9th.
The Creche Day Nursery for Children, 1548 Papin.
The Wm. G. Elliot Home for Nurses, 1224 Dillon.
Vanguard Pentecost Band Training Home, 2335 Randolph.
White Cross Home, 1731 N. 12th.
Women's Christian Home, 1814 Washington ave.

BOARDS OF TRADE.

- Mechanic's Exchange, Olive, southeast corner 10th.
Merchants' Exchange, 3d, bet. Chestnut and Pine.
Merchants' Exchange Board of Flour Inspectors, 8 S. Main.
Mexican and Spanish-American Commercial Exchange, 216 N. 8th.
St. Louis Cotton Exchange, Main, corner Walnut.
St. Louis Furniture Board of Trade, 720 N. 4th.
St. Louis Mining Stock Exchange, 104 N. 3d.
St. Louis Paint, Oil and Drug Club, 304 N. 8th.
The Associated Wholesale Grocers of St. Louis, 507 N. 2d.
The Farm Implement and Vehicle Association.
The Lumbermen's Exchange of St. Louis, rooms 301 and 302 Temple Building.
The St. Louis Wool and Fur Ass'n, Main, corner Walnut.

BUILDING AND LOAN ASSOCIATIONS, AND NAME OF SECRETARY.

- Accommodation, 618 Chestnut; A. A. B. Woerheide.
Acme, 812 Chestnut; T. F. Farrelly.
Active, 1001 Chestnut; Geo. W. Davis.
Advance, 623 Chestnut; G. V. R. Mechin.

BUILDING ASSOCIATIONS—CONTINUED.

- Allemania, 222 Pine; Albert C. Trebus.
Artisan, 1110 Pine; J. B. McCormick.
Aubert Place, 816 Chestnut; Daniel B. Brennan.
Aubert Place No. 2, 816 Chestnut; Daniel B. Brennan.
Aurora Mutual, 720 Pine; Robert Rutledge.
Banner, 1015 Chestnut; F. W. Plass.
Beneficial, 713 Chestnut; Chas. C. Nicholls.
Benton, 604 Pine; C. E. Wehner.
Blackstone, 600 Olive; H. W. Lindhorn.
Bohemian, 2716 Russell ave.; Anthony Klobasa.
Bohemian-American, 1851 S. 12th.
Bremen, 3602 N. Broadway; C. C. Crone.
Caledonia, 1021 Chestnut; R. F. Miller.
Centennial, 10 N. 8th; H. D. Stewart.
Central, Elliot ave., southwest corner St. Louis ave.
Charter Oak, 614 N. Main; John G. O'Keefe.
Charter Oak No. 2, 614 N. Main; John G. O'Keefe.
Citizens, 1013 Pine; J. F. Brady.
Clay Henry, 622 Chestnut; Charles J. Dunnermann.
Clerks and Mechanics', 1107 Chestnut; G. M. Truesdale.
Clifton Heights, 618 Chestnut; A. A. B. Woerheide.
Columbia, Carroll and 10th.
Columbia, 818 Chestnut; Albert Wenzlick.
Commercial, 713 Chestnut; Chas. C. Nicholls.
Common Sense, 810 Olive; K. C. Blood.
Compton Hill, 623 Chestnut; Gus. V. R. Mechlin.
Concordia, 608 Marion; A. Bollin.
Covenant Mutual, 1005 Chestnut; W. M. Horton.
Continental, 713 Chestnut; Chas. C. Nicholls.
Continental, 517½ Chestnut; F. H. Rogers.
Cooper Peter, Nos. 1, 2, 3, 4 & 5, 718 Chestnut; J. B. Follett.
Co-operative, 325 Chestnut; W. Terry.
Cottage, 902 Chestnut, Martin Kelly.
Covenant, 1005 Chestnut; W. M. Horton.
Crescent, 804 Chestnut; Charles G. Balmer.
Desoto Saving, 1013 Pine; James F. Brady.
Edison, Nos. 1 and 2, 1027 Chestnut; W. F. Parker.
Elaine, 613 Chestnut; T. F. Terry.

BUILDING ASSOCIATIONS—CONTINUED.

- Emerald, 620 Chestnut; James Rice.
Enterprise, 1414 S. Broadway; G. H. Quellmalz.
Equality Saving, 623 Chestnut; G. V. R. Mechin.
Equitable Loan & Invest. Ass'n, 1019 Chestnut; W. M. Dean.
Excelsior Mutual, 1005 Chestnut; W. M. Horton.
Exchange, 1027 Chestnut; Geo. F. Bergfeld.
Famous Mutual Saving Fund, 10 N. 8th; D. H. Stewart.
Firemen's, 112 N. 8th; R. F. Kilgen.
Fireside, 304 N. 8th; W. A. Dorey.
Forest, 1027 Chestnut; George F. Bergfeld.
Franco-American, 322 Pine; J. H. Trembly.
Franklin Saving, 322 Chestnut; T. A. Rice.
Fraternal, 716 Chestnut; Charles F. Vogel.
Future Great, 16 N. 8th; P. T. Carr.
Garfield Saving, 322 Chestnut; T. A. Rice.
Garrison Mutual, 3203 Easton ave.; P. T. Madden.
General Hancock, 623 Chestnut; G. V. R. Mechin.
German-American Building and Investing Association, 623
Chestnut; G. V. R. Mechin.
German Mutual, 19 S. Broadway; W. K. Walther.
Germania, 222 Pine; Albert C. Trebus.
Gibraltar, 624 Chestnut; H. T. Smith.
Girard Stephen, 618 Chestnut; A. A. B. Woerheide.
Gladstone, 618 Chestnut; A. A. B. Woerheide.
Globe, 521 Pine; Charles Kuhn.
Granite, 107 N. 8th; James H. Maguire.
Great Western, 112 N. 8th; R. F. Kilgen.
Guarantee Real Estate and House Building Co., 712 Chest-
nut; John W. McIntyre.
Harlem, 716 Chestnut; Charles F. Vogel.
Hibernia No. 2, 1013 Pine; James F. Brady.
Hoewel, 1908 St. Louis ave.; Felix Hoewel.
Home City, 19 N. 8th; L. E. Dehlendorf.
Home Comfort, 105 N. 8th; John A. Watkins.
Home Getters', 1110 Pine; J. B. McCormick.
Home Mutual, 807 Pine; D. J. Hayden.
Home Savings and Loan Ass'n, 1000 Chestnut; G. B. Frye.
Home Seekers', 927 Chestnut; A. R. Schollmeyer.

BUILDING ASSOCIATIONS—CONTINUED

- Homestead Mutual, 304 N. 8th; L. B. Pierce.
House and Home, 813 Chestnut; Paul Jones.
Humboldt, 510 Pine; A. L. Berry.
Hyde Park, 3602 N. Broadway; C. C. Crone.
Imperial, 722 Pine; C. H. Sawyer.
Improvement, 714 Pine; William Zink.
Industrial, 1001 Chestnut; George W. Davis.
Investment, 713 Chestnut; Charles C. Nicholls.
Irish-American Saving, 322 Chestnut; T. A. Rice.
Iron Hall, 105 N. 8th; J. S. Gordon.
Jefferson, 902 Chestnut; Martin Kelly.
Keystone, 16 N. 8th; P. T. Carr.
Knapp George Real Estate and Building Ass'n, 803 Locust
H. G. Knapp.
Knights, 213 N. 8th; F. J. Wade.
Laclede, 807 Pine; D. J. Hayden.
Lafayette Mutual, 706 Pine; Arthur L. Thompson.
Legion, 213 N. 8th; F. J. Wade.
Lincoln, 1027 Chestnut; George F. Bergfeld.
Lindell Savings, Building and Loan Ass'n, 921 Chestnut;
D. Sheppard.
Lindenwood Building, Quarry and Investment Co., 810
Olive; S. T. Rathell.
Lucas, 921 Chestnut; Jeremiah Ryan.
Marquette Mutual, 807 Pine; D. J. Hayden.
Mechanics', 807 Pine; D. J. Hayden.
Merchants and Mechanics' Mutual Saving Fund, 417 N.
Broadway; Henry Kotthoff.
Metropolitan Mutual, 213 N. 8th; L. E. Anderson.
Mississippi, 808 Chestnut; P. M. Manning.
Missouri Guarantee, 219 N. 4th; E. R. Beach.
Missouri Mutual, 807 Pine; D. J. Hayden.
Model Building, Loan & Invest. Ass'n, 1813 N. Jeff'son ave.
Mound City, 322 Chestnut; Thomas A. Rice.
Mount Olive Nos. 1 and 2, 623 Chestnut; G. V. R. Mechin.
Mullanphy, 19 S. Broadway; R. M. Foster.
Mutual Annuity Co., 421 Olive.
Mutual Benefit Saving Fund Building and Loan Ass'n,
Nos. 1 and 2, 816 Olive; Samuel Bowman.

BUILDING ASSOCIATIONS—CONTINUED.

- National, 716 Chestnut; Charles F. Vogel.
New Era, 1006½ Chestnut; B. W. Thornhill.
New Plan, 17 N. 8th; J. W. Bergfeld.
Nickel Saving, Investment and Building Ass'n, Chouteau
ave., nw. cor. 3d; J. Walter.
Northwestern, 17 N. 8th; Andrew J. Naughton.
Oak, 17 N. 18th; J. W. Bergfeld.
Park, 311 Olive; Charles D. Greene, jr.
Parnell Saving and Build'g Ass'n, 312 Chestnut; T. A. Rice.
Peabody, 618 Chestnut; A. A. B. Woerheide.
Peerless, 722 Pine; C. H. Sawyer.
Phœnix, 8 N. 8th; B. F. Small.
Phœnix, 927 Chestnut; A. R. Schollmeyer.
Printing Trades Mutual Building and Loan Ass'n, 618
Chestnut; A. A. B. Woerheide.
Progressive, 304 N. 8th; Selden P. Spencer.
Prosperity, 1900 E. Grand ave.; E. W. Woods.
Provident, 17 N. 10th; C. F. A. Miller.
Real Estate Nos. 1 and 2, 714 Pine; William Zink.
Red Cross, 17 N. 8th; A. J. Naughton.
Reservoir, 1010 Chestnut; J. F. Klinglesmith.
Richmond, 620 Chestnut; M. D. Browning.
Rock Spring Nos. 1 and 2, 1008 Market; A. H. Kansteiner.
Safety, 1007 Chestnut; Edwin S. Fish.
Security Nos. 1 and 2, 202 N. 8th; Joseph H. Tiernan.
Shaw Henry, 618 Chestnut; A. A. B. Woerheide.
Sherman, 921 Chestnut; D. Sheppard.
Shoe and Leather Trade, 310 Market; O. Zakrzewski.
South End, 6915 S. Broadway; F. W. Mott.
South Side, 1901 S. Jefferson ave.; H. W. Mephram.
Southwestern, 622 Park ave.; Herman J. Krembs.
Standard, Olive, se. corner 9th; W. B. Anderson.
Standard, 310 Market; O. Zakrzewski.
Starling, 613 Chestnut; A. O. Terry.
State Savings, Fund and Building Ass'n, Nos. 1 and 2, 820
Chestnut; C. R. Davis.
St. Louis Central, 1006½ Chestnut; B. W. Thornhill.
St. Louis Home and Saving Ass'n, 112 N. 8th; A. O. Rule.

BUILDING ASSOCIATIONS—CONTINUED.

- St. Louis Mutual House Building Co. No. 3, 513 Walnut;
Hugo Kromrey.
- St. Louis Savings and Building Ass'n, 322 Chestnut; Thos.
A. Rice.
- St. Louis Turners', Nos. 1 and 2, 404 Market; F. Nohl.
- Superior, Nos. 1 and 2, 722 Chestnut, J. H. Farish.
- Success, 810 Olive; S. W. Gay.
- The Leader, 105 N. 8th; J. S. Gordon.
- Tower, 1900 E. Grand ave.; Jesse B. Mellor.
- Tower Grove, 2604 S. Jefferson ave.; W. J. Lewis.
- Turners', 10th and Carroll.
- Tuscan, 417 N. Broadway; Henry Kottshoff.
- Uncle Sams', 720 N. 4th; H. S. Tuttle.
- Underwriters', 515 Locust; G. O. Kalb.
- Valley Building Co., 421 Olive; J. F. Weston.
- Very Best, 120 N. 3d; C. A. Forse.
- Virginia, 808 Chestnut; E. M. Rice.
- Wage Workers', 216 N. 8th; W. A. Sisson.
- Washington Irving, 17 N. 8th; J. W. Bergfeld.
- Washington Saving and Building Ass'n, 322 Chestnut; T.
A. Rice.
- West End, 806 Chestnut; George T. Anglen.
- West St. Louis, 4101 Easton ave.; Henry C. Barnard.
- Western, 722 Pine; C. H. Sawyer.
- Western Mutual, 112 N. 8th; R. F. Kilgen.
- Western Union, Nos. 1, 2, 3, 4, 5 and 6, 110 S. 9th; M. T.
Bogard.
- Workingmen's, 17 N. 8th; A. J. Naughton.

CHURCHES.

BAPTIST.

- Ministers' Conference, meets regularly on Mondays at 11
o'clock a. m., at 1108 Olive.
- Broadway Mission, Broadway and Poplar.
- Carondelet, Virginia ave., head of Robert.
- Cass Avenue Mission, Cass and Garrison aves.
- Delmar Avenue, Delmar and Pendleton aves.
- First German, 2629 Rauschenbach ave.
- Fourth, Benton and 13th.

CHURCHES—CONTINUED.

Fourth Mission, Angelrodt and 14th.
Grand Avenue, 2701 N. Grand ave.
Immanuel, Cates ave., near Hamilton ave.
Jefferson Avenue Mission, Walnut, corner Jefferson ave.
Lafayette Park, Lafayette ave., se. corner Mississippi ave.
Second, Beaumont, corner Locust.
Taylor Avenue Mission, Easton and Taylor aves.
Third, Grand and Washington aves.
Tower Grove, Tower Grove Station.
Water Tower, north side E. Grand ave., nr. Florissant ave.

CHRISTIAN,

Central, Finney ave., near Grand ave.
Fifth, 3331 S. 7th.
First, Locust, near Compton ave.
Fourth, 1501 Penrose.
Second, 11th, northeast corner Tyler.

CONGREGATIONAL.

Aubert Place, Fountain ave., sw. cor. Aubert ave.
Bethany Mission, Park ave. and 12th.
Bethlehem Mission, Allen ave. and 13th.
Church of the Redeemer, Barrett and Thompson ave.
Compton Hill, Lafayette ave., ne. cor. Compton ave.
First, south side Delmar eve., nr. Grand ave.
First (German), Garfield ave., sw. cor. Spring ave.
Hope, 1600 Florence ave.
Hyde Park, 1501 Bremen ave.
Immanuel, Hancock ave., near Jamieson ave.
Manchester Road Mission, Manchester rd. nr. Macklin ave.
Maplewood, Manchester road, near Sutton ave.
Memorial, Sulphur ave., cor. Way.
Newstead Avenue, Delmar ave., cor. Newstead ave.
Olive Branch, Sidney, opposite Missouri ave.
Peoples' Tabernacle, Clark ave., sw. cor. 23d.
Pilgrim, Washington ave., se. cor. Ewing ave.
Plymouth, 2407 Belle Glade ave.
Third, Grand ave., near Page ave.
Swedish, Locust, ne. cor. 11th.

CHURCHES—CONTINUED.

Union, 1433 N. 10th.

Congregational City Missionary Society, 300 N. 3d.

American Home Missionary Society, 1431 Lucas place.

EPISCOPALIAN.

The Diocese of Missouri, Rt. Rev. D. S. Tuttle, Bishop,
2727 Chestnut.

All Saints (col'd), 2135 Washington ave.

Christ, 13th, corner Locust.

Church of the Ascension, Cates ave., ne. cor. Goodfellow ave

Church of the Holy Communion, Leffingwell ave., near
Washington ave.

Church of the Holy Innocents, Tholozan ave., nr. Morgan
Ford road.

Grace, Marion place, near 11th.

Mission Church of the Good Shepherd, 2849 S. 8th.

Mount Calvary, cor. Jefferson and Lafayette aves.

St. Augustine's, Bruno ave., ne. cor. Blenddon place.

St. George's, Pendleton ave., nw. cor. Olive.

St. James, Goode ave., se. cor. Cote Brilliante ave.

St. John's, Hickory, ne. cor. Dolman.

St. Mark's, Washington ave., se. cor. Vandeventer ave.

St. Paul's, 6518 Michigan ave.

St. Peter's, east side Grand ave., near Olive.

Trinity, Franklin ave., cor. Channing ave.

GERMAN EVANGELICAL.

Bethania, 23d, ne. cor. Wash.

Bethlehem, 311 Garrison ave.

Ebenezer, 2921 McNair ave.

Frieden's, 19th, sw. cor. Newhouse ave.

German Evangelical, Michigan ave., nw. cor. Koeln ave.

Salem, Margareta ave., se. cor. Marcus ave.

St. Jacob's, College ave., cor. Blair ave.

St. Johannes, 14th, se. cor. Madison.

St. Luke's, 2341 Scott ave.

St. Mark's, 3d, nw. cor. Soulard.

St. Mathews, Jefferson ave., nw. cor. Potomac.

St. Paul's, 1810 S. 9th.

St. Paul's Friedens, Allen ave., nw. cor. 13th.

CHURCHES—CONTINUED.

St. Peter's, Carr, nw. cor. 14th.

Zion, Benton, cor. 25th.

ENGLISH EVANGELICAL LUTHERAN.

St. Mark's, Bell ave., sw. cor. Cardinal ave.

GERMAN EVANGELICAL LUTHERAN.

Benton Station, Bruno and Forest aves.

Bethania, Nat'l Bridg road, cor. Clay ave.

Bethlehem, 19th, sw. cor. Salisbury.

Cheltenham, 1510 Sulphur ave.

Christ, 3504 Caroline.

Church of the Holy Cross, south side Miami, nr. Ohio ave.

Ebenezer, Church road, near Hall's Ferry road.

Gnaden, Wellston station.

Immanuel, Morgan, sw. cor. 15th.

St. John's, Morgan Ford road.

St. Paul's, Prairie ave., ne. cor. Von Phul.

St. Trinity, 6th and Upton.

Trinity, Lafayette ave., cor. 8th.

Zion, Warren, se. cor. Blair ave.

HEBREW.

Beth Hami Drosh Haggodol, 1123 N. 11th

B'Naiel, Chouteau ave. and 11th.

B'Nai Amoona, 13th, sw. cor. Carr

Shevra Kadusha, 924 N. 7th.

Shaare Emeth, Pine, cor. 17th.

Sheerith Israel, 11th, sw. cor. Franklin ave.

Sheerith Sphalt, 921 N. 9th.

Temple Israel, Pine, ne. cor. Leffingwell ave.

United Hebrew, Olive, se. cor. 21st.

METHODIST EPISCOPAL.

Resident Bishop, Thos. Bowman, LL.D., 3029 Washington
ave.

Rev. O. M. Martin, presiding elder, Clifton Heights.

Rev. Michael Roeder (German), presiding elder, 4280 Page
ave.

Carondelet, 7100 Virginia ave.

Carondelet (German), 7400 Pennsylvania ave.

CHURCHES—CONTINUED.

Clifton Heights, north side Wilson ave., near Clifton ave.
Ebenezer (German), 2600 Taylor ave.
Eden, Warren, corner 19th.
Eighth Street, 8th and Soulard.
Elliot Avenue, Elliot ave., corner Wash.
First German, 1500 Wash.
First Swedish, Leffingwell ave. and Bernard.
Gano Avenue, Gano ave., near Guy ave.
Goode Avenue, Goode ave., corner North Market.
Harlem Place, Jamieson ave., nw. cor. Fyler ave.
Jennings Station.
Neidringhause Memorial, Cass ave., nw. cor. 7th.
St. Luke's, Potomac, ne. cor. Texas ave.
Tower Grove, Kentucky ave., near Manchester road.
Trinity, corner 10th and North Market.
Union, Lucas ave., cor. Garrison ave.
Water Tower, Obear ave., nw. cor. 20th.
Wesley Chapel, 1008 Wash.

METHODIST EPISCOPAL CHURCH, SOUTH.

Rev. Thos. M. Finney, presiding elder West St. Louis District; residence and office, 3438 Pine. Rev. Wm. R. Mays, presiding elder South St. Louis District; residence and office, 2617 Eads ave.
Carondelet, Virginia ave., se. cor. Haven.
Centenary, Pine, nw. cor. 16th.
Cook Avenue, Spring ave., se. cor. Cook ave
Immanuel, Benton Station.
First, Glasgow ave., cor. Dayton.
Lafayette Park, Lafayette ave., cor. Missouri ave.
Marvin, Sidney, ne. cor. 12th,
Mount Auburn, North Market, ne. cor. Hodiament ave.
St. John's, Locust, nw. cor. Ewing ave.
St. Paul's, 1927 St. Louis ave.
St. Paul's Mission, Obear ave., nw. cor. Florissant ave.
Taylor Avenue, north side Maffitt ave., near Taylor ave.
M. E. Church (South), Preachers' meeting at Advocate office, 1404 Lucas place, every Monday, 10:30 a.m.

CHURCHES—CONTINUED

NEW JERUSALEM.

First German Church of the New Jerusalem, Tyler, nw. cor. 12th.

New Church Chapel, east side Cabanne, near Delmar ave.

Second German Church, St. Louis ave., sw. cor. Rauschenbach ave.

PRESBYTERIAN.

Biddle Street Mission, Biddle, cor. 15th.

Carondelet, 6116 Michigan ave.

Central, Lucas ave., ne. cor. Garrison ave.

Chouteau Avenue Mission, 2719 Chouteau ave.

Church of the Covenant, 2540 N. Grand ave.

Cote Brilliante, Marcus ave., near St. Louis ave.

Fairfax Mission, 4006 Fairfax ave.

First, Sarah, sw. cor. Washington ave.

First German, Autumn, cor. 10th.

Glasgow Avenue, Glasgow ave., near Dickson.

Grace, Goodfellow ave., near Theodosia ave.

Grand Avenue, Grand ave., near Washington ave.

Hope Mission, 7229 Minnesota ave.

Kossuth Avenue, Lee ave. and Prairie ave.

Lafayette Park, Missouri ave., sw. cor. Albion place.

McCausland Avenue, McCausland ave., near Bruno ave.

Memorial Tabernacle, 1501 Carr.

North, 11th, nw. cor. Chambers.

Presbyterian Mission, 38 S. Leonard ave.

Second, 17th, cor. Lucas place.

Second (German), 4524 N. 19th.

Soulard Mission, Carroll and 7th.

Sturgeon Mission, 11th, cor. Chambers.

Tabernacle Mission, Broadway and Biddle.

Washington Avenue, Compton and Washington aves.

West, Maple and Maryville aves.

Westminster, 1324 Pestalozzi.

Presbyterian Ministerial Ass'n, meets Monday, 11 a.m., at Presbyterian rooms, 1107 Olive.

PRESBYTERIAN, CUMBERLAND.

First Gethsemane (German), Sullivan ave., ne. cor. 25th.

CHURCHES—CONTINUED.

Lucas Avenue, Lucas ave., cor. Channing ave.
Second (German), Montgomery and 18th.

PRESBYTERIAN, UNITED.

First United, Morgan, cor. 19th.
Grand Avenue, Grand ave., cor. Forest Park Boulevard.

ROMAN CATHOLIC.

Archdiocese of St. Louis. Established 1826. Comprises that part of the State of Missouri east of Chariton river and of the west line of the counties of Cole, Maries, Pulaski, Texas and Howell. Archbishop, Most Rev. Peter Richard Kenrick, D. D., consecrated Nov. 30, 1841. Bishop of Drasa, and Coadjutor to Rt. Rev. Bishop Rosatti (first Bishop of St. Louis), became Bishop of St. Louis in 1843, created Archbishop in 1847. Vicars General, V. Rev. H. Muehlsiepen, V. Rev. Philip P. Brady. Council of the Archbishop—V. Rev. H. Muehlsiepen, V. G., V. Rev. Philip P. Brady, V. G., Rev. C. Ziegler, secretary; Rev. H. Van der Souden, chancellor.

Cathedral, Walnut, bet. 2d and 3d.

Annunciation, 6th and LaSalle.

Assumption, Sidney, cor. 9th.

Church of the Holy Cross (German), Church road, near Bittner.

Church of the Holy Ghost (German), North Market, west of Taylor ave.

Church of the Holy Name of Jesus, 2041 E. Grand ave.

Church of the Sacred Heart, south side University, near 25th.

Church of the Visitation, B. V. M., Taylor ave., sw. cor. Easton ave.

Holy Angels, St. Ange ave. and LaSalle.

Holy Trinity (German), Mallinckrodt, cor. 14th.

Immaculate Conception, Jefferson ave., cor. Lucas place.

Our Lady of Mount Carmel, east side Church road, near Hall's Ferry road.

Our Lady of Perpetual Succor (German), west side 20th, near College ave.

St. Agatha (German), 3239 S. 9th.

St. Agnes, Sidney, ne, cor. Salena.

CHURCHES—CONTINUED.

- St. Alphonsus (Redemptorist Fathers), Grand Ave., near Cook ave.
- St. Ann's, Nat'l Bridge road, 8 miles from city.
- St. Anthony's (German), Meramec, cor. Compton ave.
- St. Augustine (German), Lismore, cor. Hebert.
- St. Bernard's, Hawk ave., near Gratiot.
- St. Bonifacius (German), Michigan ave., ne. cor. Schirmer.
- St. Bridget's, Carr, ne. cor. Jefferson ave.
- St. Casimir's, 8th, sw. cor. Mound.
- St. Columbkille's, Michigan ave., near Davis.
- St. Cronan's, Boyle and Swan aves.
- St. Elizabeth (col'd), 809 N. 14th.
- St. Engelbert, Carter ave., near Marcus ave.
- St. Francis of Sale's (German), Gravois ave., cor. Ohio ave.
- St. Francis Xavier, Grand ave., sw. cor. Lindell ave.
- St. Henry's (German), Hickory, cor. California ave.
- St. James, east side Tamm ave., near Cheltenham ave.
- St. John's, Chestnut, ne. cor. 16th.
- St. John of Nepomuk (Bohemian), Soulard, nw. cor. 11th.
- St. Joseph's (German), 11th and Biddle.
- St. Kevin's, Park ave., ne. cor. Cardinal ave.
- St. Lawrence O'Toole, 14th and O'Fallon.
- St. Leo's, Mullanphy, nw. cor. 23d.
- St. Liborius (German), North Market, se. cor. Hogan.
- St. Malachy's, Clark and Ewing aves.
- St. Mary's (German), 3d and Gratiot.
- St. Mary's and St. Joseph's, Minnesota ave., near Iron.
- St. Michael's, 11th and Clinton.
- St. Nicholas (German), 1831 Lucas ave.
- St. Patrick's, 6th and Biddle.
- St. Paul the Apostle, Finney ave., cor. Pendleton ave.
- Sts. Peter and Paul (German), 7th and Allen ave.
- St. Rose, Goodfellow ave., cor. Etzel ave.
- St. Stanislaus (Polish), 20th, near Cass ave.
- St. Theresa's, 2415 N. Grand ave.
- St. Thomas of Aquins, Iowa ave., nw. cor. Osage.
- St. Vincent's de Paul's (German and English), Park ave. and 9th.

CHURCHES—CONTINUED.

UNITARIAN.

- Church of the Messiah, Garrison ave., ne. cor. Locust.
- Church of the Unity, cor. Park and Armstrong aves.
- Mission, Wash, sw. cor. 9th.

MISCELLANEOUS.

- Antioch (col'd), 4223 Kennerly ave.
- Baden Baptist (col'd), 515 Antelope.
- Baden M. E. (col'd), Broadway, near Hall's Ferry road.
- Bethany Presbyterian, west side 19th, near Wash.
- Bethel Mission, 300 N. Commercial.
- Bethlehem Ger. Evang., Shaw ave., near Hereford.
- Carondelet M. E. (col'd), 7306 Pennsylvania ave.
- Central (col'd), Morgan, ne. cor. 23d.
- Chambers Street Baptist, Chambers, se. cor. 10th.
- Chinese Sunday School, Locust, nw. cor. 11th.
- Christ Evangelical, Manchester road, near Private road.
- Grace Evangelical, east side Garrison ave., near St. Louis ave.
- Church of God, St. Louis ave., near Glasgow ave.
- Church of Jesus Christ, Manchester road, near Pierce ave.
- Compton Hill Baptist (col'd), 3224 LaSalle.
- El Bethel Baptist, 638 Athlone ave.
- Fifth Baptist, 4119 Papin.
- First Baptist (col'd), south side Clark ave., near 14th.

CITY GOVERNMENT.

- Assessment of the Revenue, southeast wing, Court House.
- Assessor and Collector of Water Rates, office south wing, 1st floor, City Hall.
- Auditor, room 3, 2d floor, City Hall.
- Board of Health, office south wing, City Hall.
- Board of Police Commissioners, Four Courts.
- Board of Public Improvements, office north wing, 3d floor, City Hall.
- Collector of Revenue, east wing, Court House.
- Commissioner of Public Buildings, office 11, 2d floor, City Hall.
- Commissioner of Supplies, office 25, 1st floor, City Hall.

CITY GOVERNMENT—CONTINUED.

- Comptroller, room 2, 2d floor, City Hall.
Coroner, office Four Courts, cor. 11th.
Counsellor, office 12, 2d floor, City Hall.
Department of Election and Registration, office 16, 1st floor, City Hall.
Dead Animal Contractor, office 203 S. 11th.
Harbor and Wharf Commissioner, office 18, 1st floor, City Hall.
Health Commissioner, room 30, City Hall.
Inspectors of Boilers and Elevators, office 21, 2d floor, City Hall.
Inspector of Weights and Measures, room 23, 1st floor, City Hall.
Jailor, Four Courts.
Jury Commissioner, office 1st floor, Court House.
Lighting Department, office north wing, 3d floor, City Hall.
Marshal, Four Courts.
Mayor, room 1, 2d floor, City Hall.
Milk Inspector, office 20, 1st floor, City Hall.
Park Commissioner, office 42, 3d floor, City Hall.
Plumbing Inspection Department, office 41, 3d floor, City Hall.
Public Administrator, office 2d floor, 617 Chestnut.
Recorder of Deeds, office south wing, Court House.
Register, room 24, 1st floor, City Hall.
Sewer Commissioner, office 3d floor, City Hall.
Sheriff, office basement north wing, Court House.
Street Commissioner, office south wing, 2d floor, City Hall.
Slop Contractor, office 1st floor, City Hall.
Superintendent Work House, Broadway, cor. Meramee.
Treasurer, room 4, 2d floor, City Hall.
Water Commissioner, office south wing, 1st floor, City Hall.

CONVENTS.

- Convent of Our Lady of Good Counsel, 1849 Cass ave.
Convent of the Carmelite Nuns, 2d Carondelet ave., cor. Victor.
Convent of the Franciscan Fathers, Meramec, se. cor. Compton ave.

CONVENTS—CONTINUED.

- Convent of the Franciscan Sisters, 1234 N. 14th, and Blair ave., ne. cor. Mallinekrodt
- Convent of the Immaculate Conception, 8th, nw. cor. Marion.
- Convent of the Maria Consilia Deaf Mute Institute, north side Cass ave., near 18th.
- Convent of the Redemptorist Fathers, Grand ave., near Easton ave.
- Convent of the Visitation, 1929 Cass ave.
- Convent and Academy of the Sacred Heart, Broadway, sw. cor. LaSalle.
- Convent and Institute of the Sacred Heart, Meramec, near Minnesota ave.
- Convent and Asylum of the House of the Good Shepherd, 17th, near Pine.
- Oblate Sisters of Providence, 1411 Morgan.
- Servants of the Sacred Heart of Jesus, Gratiot, ne. cor. 2d.
- Sisterhood of the Good Shepherd (Episcopalian), 1613 S. Compton ave.
- Sisters de Notre Dame, 1918 S. 8th, 738 S. 3d, 1521 North Market, 1204 N. Grand ave., and 5217 N. 20th.
- Sisters of Loretto, 2345 Pine, and 2820 N. 25th.
- Sisters of St. Joseph, 1419 N. 7th, 8th, cor. Marion, Minnesota ave., cor. Kansas, 1849 Cass ave., and 924 Morgan.
- St. Boniface Convent, Minnesota ave., nw. cor. Schirmer.
- St. Joseph Convent of Mercy, Morgan, se. cor. 22d.
- St. Vincent's German, Hogan, near Cass ave.
- Ursuline Convent and Academy, 12th, bet. Russell and Ann ayes.

DISPENSARIES.

- American Medical College, 407 S. Jefferson ave.
- Beaumont Hospital Medical College, 2602 Pine.
- Central, 1223 Franklin ave.
- City, north side Market, near 11th.
- Homœopathic Medical College of Missouri, 2540 Howard.
- Missouri Medical College, Lucas ave., ne. cor. 22d.
- Polyclinic and Dispensary, 813 N. 6th.
- South Side Dispensary, 1521 S. Broadway.
- St. Louis College of Physicians and Surgeons, Jefferson ave., sw. cor. Gamble.

EDUCATIONAL.

ACADEMIES, COLLEGES, ETC.

- Academy of the Christian Brothers, north side Easton ave., near King's highway.
- American Medical College, 407 S. Jefferson ave.
- Beaumont Hospital Medical College, 2602 Pine.
- Concordia Seminary, Jefferson ave., corner Winnebago.
- Eden Theological College, St. Charles Rock road, southwest corner Hunt ave.
- Forest Park University, Clayton road, corner Billon ave.
- Henry Shaw School of Botany, 1724 Washington ave.
- Homœopathic Medical College of Missouri, Jefferson ave., southeast corner Howard.
- Loretto Academy, Jefferson ave., northeast corner Pine.
- Manual Training, Washington ave., southwest corner 18th.
- Mary Institute, Locust, northeast corner Beaumont.
- Missouri Dental Infirmary and College, 615 Clark ave.
- Missouri Medical College, Lucas ave., northeast cor. 22d.
- Missouri School for the Blind, Morgan, northeast corner 19th.
- Missouri School of Midwifery; Lying-in-Hospital, 2022 N. 9th.
- Nurses Training School, 1224 Dillon.
- Polytechnic, Washington ave., near 17th.
- School of the Good Shepherd, 1613 S. Compton ave.
- Smith Academy, Washington ave., corner 19th.
- St. De Chantel Academy of the Visitation, 4012 Washington ave.
- St. Elizabeth Institute, west side Arsenal, near Grand ave.
- St. Joseph Academy, Minnesota ave., corner Kansas.
- St. Louis College of Pharmacy, 412 S. 6th.
- St. Louis College of Physicians, and Surgeons, Jefferson ave., southwest corner Gamble.
- St. Louis Hygienic College of Physicians and Surgeons, 1441 Chouteau ave.
- St. Louis Law School, 1417 Lucas place.
- St. Louis Medical College, 7th, corner Clark ave.
- St. Louis Post Graduate School of Medicine, Jefferson ave., corner Lucas ave.

EDUCATIONAL—CONTINUED.

- St. Louis School of Midwifery, 911 Chouteau ave.
St. Louis University, Grand ave., opposite Pine.
St. Vincent's Academy, Grand ave., corner Locust.
Washington University, 17th, corner Washington ave.
Women's Training School, 813 N. 4th.

LIBRARIES.

- Law, south wing Court House.
National Library Association, 304 N. 8th.
St. Louis Mercantile Library Association, Locust, southwest corner Broadway.
Odd Fellows', Olive, southeast corner 9th.
Slovanska Lipa (Bohemian), 1701 Allen ave.
St. John's, Circulating, 16th, northeast corner Chestnut.
St. Louis Diocesan, 1519 Chestnut.
St. Louis Law School, 1417 Lucas place.
St. Louis Public, Chestnut, southwest corner 7th.
St. Louis Turnverein, Turners' Hall, 1508 Chouteau ave.
St. Louis University, Grand ave., opposite Pine.
Young Ladies' Sodality, Grand ave., opposite Pine.
Young Men's Christian Association, Circulating, 2835 Pine.
Young Men's Sodality, Grand ave., opposite Pine.

LOCATION OF SCHOOL BUILDINGS.

- Adams School, Norfolk ave., bet. Tower Grove and Vista aves.
Aldridge, Baden, Switzer and Christian aves.
Ames, Hebert and Fourteenth.
Arlington, Burd ave., near Cote Brilliante ave.
Ashland, Newstead and Sacramento ave.
Attucks, Seventh and Hickory.
Baden, Church road and Bittner.
Banneker, Montgomery and Leffingwell ave.
Belle ave., Belle ave. and Sarah.
Blair, 2707 Rauschenbach ave.

EDUCATIONAL—CONTINUED.

- Blair Branch, Dodier and St. Louis place.
Blow, South St. Louis, Virginia and Loughborough
aves.
Bryan Hill, 2041 John ave.
Carondelet, Minnesota ave. and Hurck.
Carr, 15th and Carr.
Carr Lane, 23d and Carr.
Carroll, 10th and Carroll.
Charless, 222 Shenandoah.
Chouteau, 2809 Chouteau ave.
Clay, Eleventh and Farrar.
Clinton, Grattan and Hickory.
Compton, Henrietta and Theresa ave.
Cote Brilliante, Kennerly and Cora aves.
Crow, Belle and Channing aves.
Delany, 6138 Virginia ave.
Delany (No. 6), Virginia ave., corner Bowen.
Des Peres (Blow Branch), Michigan ave. and Iron.
Dessalines, 1745 Twelfth.
Divoll, Dayton and Glasgow ave.
Douglas, 11th and Howard.
Dumas, 1413 Lucas ave.
Elliot, 15th and Walnut.
Elleardsville, Belleglade ave. and North Market.
Franklin, Lucas ave. and 17th.
Gardenville, 6212 Gravois ave.
Garfield, Jefferson ave. and Wyoming.
Garnett, Bulwer ave., near Adelaide ave.
Gratiot, Manchester road, near Billon ave.
Gravois, Gravois and Wyoming.
Grand View, Watson road, opposite Scanlan ave.
Hamilton, 23d and Dickson.
High School, Grand and Finney aves.
Hodgen, Henrietta, southeast corner California ave.
Humboldt, 3d, near Russell ave.
Irving, Bremen ave., corner 28th.
Jackson, Maiden Lane, near Hogan.
James Dozier, Goodfellow and Maple aves.

EDUCATIONAL—CONTINUED.

- Jefferson, 9th, corner Wash.
Jefferson Branch, 9th, corner Wash.
Laclede, 6th, corner Poplar.
Lafayette, Ann ave., between 8th and 9th.
Lafayette Branch, 1921 S. 9th.
Lincoln, 2221 Eugenia.
Lincoln Branch, Walnut, near 23d.
Longfellow, Gratiot station.
Lowell, Adelaide ave., near 11th.
Lyon, Pestalozzi, corner 7th.
L'Ouverture (No. 4), 2612 Papin.
Madison, 7th, corner LaSalle.
Marquette, Warne ave., near Westminster place.
Meramec, Meramec, northwest corner Iowa ave.
Mullanphy (Douglas branch), 14th, between Mullanphy
and Howard.
New Madison, Hickory, near 7th.
New Webster, 12th, corner Clinton.
Normal, 15th and Pine.
Oak Hill, north side Tholozan ave., near Morgan Ford
road.
O'Fallon, 15th, near Cass ave.
Peabody, 2d Carondelet ave., corner Carroll.
Penrose, Madison, near Leffingwell ave.
Pestalozzi, 7th, corner Barry.
Pope, Laclede ave., corner Ewing ave.
Rock Spring, Sarpy ave., near Hawk ave.
Simmons (No. 8), 4234 St. Louis ave.
Shaw, Old Manchester road, near King's highway.
Shepard, Marine ave., corner Miami.
Shepard (New), Capitol ave., Miami.
Spring ave., North Market, near Spring ave.
Stoddard, Lucas ave., corner Ewing ave.
Sumner High, 11th and Spruce.
Vashon (No. 10), Sulphur avenue, near Manchester
road.
Webster, 11th, near Clinton.
Wheatly (No. 7), Manchester road, near Papin.

EXPRESS OFFICES

Adams.....	221 North Broadway.
American.....	400 North Broadway.
Belleville & St. Louis.....	103 North Broadway.
Pacific.....	500 North Fourth St.
Southern.....	221 North Broadway.
United States.....	500 North Fourth St.

CAB AND COUPE COMPANIES.

MOUND CITY COUPE Co.—Office 210 N. Eighth; Stable 1801 Pine; Telephones, 432 and 1298; Stands, east side Eighth, bet. Pine and Olive, west side Sixth, bet. Pine and Olive, Park and Mississippi avenues, 3408 Lindell avenue.

MILEAGE RATES.

First one or two miles (14 blocks per mile)	50c.
Additional half mile after second mile.....	15c.
Additional mile after second mile.....	25c.
First stop of five minutes.....	No charge.
Any subsequent stop, for each ten minutes or fraction thereof, 10c.	

When on Mileage Rates we charge from nearest stand to point where passenger enters cab.

HOOR RATES.

Within a radius of three miles from the Court House, per hour	75c.
For each quarter of an hour or fraction thereof.....	20c.
Beyond the three mile radius..... per hour, \$1.00	
For each quarter hour or fraction thereof.....	25c.
For a continuous stop of one half hour or more when on above rates, seventy cents per hour will be charged while waiting.	
Hour services charged from the time of leaving the stand nearest place calling to time necessary for Cab to return to its stand.	
For each satchel or package too large to carry inside.....	10c.
Double rates will be charged between the hours of 1 and 5 a.m.	
All rates include either one or two persons.	
When three persons ride fifty per cent additional will be charged.	
No mile engagements for less than.....	50c.
No hour engagements for less than one hour.	
When service by the hour is desired it must be so stated when the the Cab is engaged, otherwise distance rates will be charged.	

MESSENGER OFFICES.

St. Louis Express and Messenger Co.—112 North Sixth, Telephone 746.
Missouri Messenger Co. and Night-Watch Signal Service—513 Chestnut, Telephone 528.
Excelsior—100 North Sixth, Telephone 770.
Walton Express and Messenger Co.—118 North Sixth, Telephone 799.

FIRE DEPARTMENT.

Headquarters, 816 N. 7th.

Fire and Police Telegraph, office, Court House.

Firemen's Fund Association, 816 N. 7th.

St. Louis Firemen's Pension Fund and Relief Ass'n, 816 N. 7th.

Underwriters' Salvage Corps, headquarters, 711 Locust.

HOSPITALS.

Alexian Brothers Hospital and Insane Asylum, 3933 S Broadway.

Bethesda, Russell ave., nw. cor. 9th.

City, Lafayette ave., cor. Linn.

Female Hospital, north side Arsenal, near Sublette ave.

German Evangelical Lutheran Hospital, 2646 Potomac.

Good Samaritan, Jefferson ave., nw. cor. Dayton.

Lying-In, O'Fallon, se. cor. 10th.

Martha Parsons' Free Hospital for Children, Channing ave., sw. cor. School.

Missouri Pacific Railway, east side California ave., near Eads ave.

O'Fallon Park Sanitarium, O'Fallon Park.

Pius, O'Fallon, se. cor. 14th.

Quarantine and Small Pox, south of Jefferson Barracks.

St. Ann's Maternity, 912 O'Fallon.

St. John's, 2228 Lucas place.

St. Louis Children's, Jefferson ave., se. cor. Adams.

St. Louis Iron Mountain and Southern Railway Employees' Home, Virginia ave., nw. cor. Haven.

St. Louis Mullanphy, Montgomery, ne. cor. Bacon.

St. Louis Polyclinic and Emergency, 2344 Olive.

St. Louis Surgical, 410 N. Jefferson ave.

St. Luke's (Episcopalian), Washington ave., ne. cor. 19th.

St. Mary's Infirmary, 1536 Papin.

The Protestant Hospital Ass'n of St. Louis, 1011 N. 18th.

U. S. Marine, Marine ave., se. cor. Miami; office, Olive, se. cor. 3d.

INSURANCE.

St. Louis Board of Fire Underwriters, office 204 N. 3d.

Office Board of Underwriters of St. Louis, Marine, office, 415 Locust.

HOTELS.

- Beaumont Flats—2601 Olive.
Rossmore—Northwest corner Eighth and Chestnut.
Carondelet—7217 South Broadway, 1\$.
City—216-220 South Fourth, \$1 and \$1.50.
Columbus House—620 North Broadway.
Commercial—413 Chestnut, 50c and upwards.
Creve Cœur—Office 520 Pine.
European—420-422 South Second, \$1.50.
Geyer House—823 Market.
Golden Lion—Northeast corner Seventh and Pine.
Grand Central—1101-1117 Poplar, \$1.
Green Tree—306-310 South Second.
Heitkamp's—1123-1125 North Tenth.
Hœffner—1200 Clark avenue.
Hotel Barnum—Southeast corner Washington avenue and Sixth,
\$1 and \$1.50.
*Hotel Beers—Northwest corner Grand avenue and Olive.
Hotel Belvidere—1230 Washington avenue.
Hotel Pearl—Northeast corner Thirteenth and Pine.
Hotel Brunswick—503 North Seventh, 50c.
Hotel Emory—315 North Eleventh.
Hotel Garnier—Southeast corner Seventh and Walnut.
Hotel Gillam—5 North Eighth.
Hotel Glenmore—1728 Olive.
Hotel Hilton—Seventh and Pine.
Hotel Hunt—Northeast corner Ninth and Chestnut, 75c and up.
Hotel Rozier—Northeast corner Thirteenth and Olive streets,
75c to \$2.
Hotel St. Louis—Southeast corner Fourth and Locust.
Hotel Strait—Northwest corner Twelfth and Poplar.
Hotel Western—1035 North Third.
Hurst's—Southwest corner Broadway and Chestnut, \$1 and up.
International—512-516 South Seventh.
Koetter's—Northeast corner Fourth and Elm.
Laclede—Southeast corner Sixth and Chestnut, \$2 and \$3.
Lafayette Park—1418 Mississippi avenue, \$2.50.
Lincoln Flats—Southeast corner Grand avenue and Olive.
Lindell—Northwest corner Sixth and Washington avenue, \$3 to
\$4.50.
Meilke's—414-418 Market.
Mona House—209 North Sixth.
*Moser—809-815 Pine.
O'Fallon—1300 North Main.
Pacific House—7225 South Broadway.
Peabody Flats—1722 Olive.
Sprague's European—716-718 North Broadway.
Star—520 Market, \$2.
St. Charles Flats—500 North Fourteenth
St. James—101 South Broadway, \$2.
St. Lawrence—1235 North Broadway.
St. Louis House—700 North Main, \$1.
The Southern—Walnut, Fourth to Broadway, \$3 to \$4.50.
Union Depot—707 Spruce, \$1.
Merchants Hotel—Southwest corner Twelfth and Olive.
Strait's European Hotel—Corner Twelfth and Poplar, opp. Union
Depot.
The Montesimo—1532 and 1534 Washington avenue.
The Richelieu—Washington avenue, Fourteenth and St. Charles.
- *European plan.

PUBLIC BUILDINGS

AND

PLACES OF INTEREST.

EXPOSITION AND MUSIC HALL. Olive, Thirteenth to Fourteenth streets.

FAIR GROUNDS, RACE TRACK AND ZOOLOGICAL GARDENS. Grand ave. and Natural Bridge Road. Cass ave., Franklin ave., Mound City, Northern Central, Union and Lindell Railways go direct.

MERCHANTS' EXCHANGE. Third and Pine streets.

NEW CUSTOM HOUSE. Ninth and Olive streets.

EADS BRIDGE. Foot of Washington ave., entrance on Third street.

THE COURT HOUSE. Broadway and Market streets.

FOUR COURTS and JAIL. Eleventh and Clark avenue.

POST OFFICE. Olive, Eighth and Ninth streets to Locust street.

MERCANTILE LIBRARY. Broadway and Locust street.

PUBLIC SCHOOL LIBRARY. Seventh and Chestnut streets.

BELLEFONTAINE AND CALVARY CEMETERIES. Northern part of city. Broadway cars and Wabash Railway from Collins street and Franklin avenue.

WATER TOWER, PUMPING WORKS AND SETTLING BASINS. Bellefontaine cars from Third street and Washington avenue and Broadway cars north.

MARINE HOSPITAL. Broadway cars south.

WATER WORKS. Northern part of city. Take Broadway cars.

RESERVOIR. Lafayette and Grand avenues. Peoples' (Cable) line.

PUBLIC BUILDINGS.—CONTINUED.

THE ARSENAL. Green Line cars south from Fourth street and Chouteau avenue.

MUSEUM OF FINE ARTS. Nineteenth street and Lucas Place. Olive street Cable.

CITY HOSPITAL. Lafayette avenue and Linn street. blue line cars.

ST. LOUIS UNIVERSITY. Grand ave. and Pine street, Olive street line.

WASHINGTON UNIVERSITY. Seventeenth street and Washington avenue.

UNION MARKET. Broadway and Morgan to Lucas avenue and Sixth street.

COTTON EXCHANGE. Main and Walnut streets.

UNION STOCK YARDS. Broadway cars north.

NATIONAL STOCK YARDS. East St. Louis.

MERCANTILE CLUB. Seventh and Locust streets.

ST. LOUIS CLUB. Ewing avenue and Locust street.

UNIVERSITY CLUB. Twenty-seventh and Pine streets.

GERMANIA CLUB. Eighth and Gratiot streets.

HARMONIE CLUB. Eighteenth and Olive streets.

LIEDERKRANZ. Thirteenth and Chouteau avenue.

MARQUETTE CLUB. Grand avenue and Pine streets.

ELKS' CLUB. Laeclde Building, Fourth and Olive sts.

YOUNG MEN'S CHRISTIAN ASSOCIATION. 2835 Pine st.

SPORTSMAN'S PARK. Grand and Sullivan avenues. Citizens', Cass ave., Lindell, Union, Mound City and Northern Central Lines go direct.

SOUTH SIDE RACE TRACK. Missouri and Russell aves. People's line. Jefferson avenue and blue line cars from Broadway and Lucas avenue go direct..

THE TUNNEL

Enters at Washington avenue and 3rd street. It is 4,900 feet in length; runs under Washington avenue and 8th st.

LAND AND RIVER TRANSPORTATION.

STREET RAILWAYS.

- Baden & St. Louis; office, 8236 N. Broadway.
- Benton-Bellefontaine; office, 4238 N. 20th.
- Cass Avenue & Fair Ground; office, 3820 Easton ave.
- Citizens Railway Co.; office, 3820 Easton ave.
- East St. Louis Connecting Ry. Co.; office, 24 N. 3d.
- Forest Park, Laeclde Ave. and Fourth Street; office, 10 S. Compton ave.
- Fourth Street & Arsenal Ry. Co.; office, 1801 Park ave.
- Jefferson Avenue Ry. Co.; office, Montgomery, near Jefferson ave.
- Lindell Ry. Co.; offices, 601 Locust, 2330 Chouteau ave., and Finney ave., se. cor. Vandeventer ave.
- Missouri Railroad Co.; office, 10 S. Compton ave.
- Mound City Ry. Co.; office, 2500A St. Louis ave.
- Northern Central Railway Co.; office, 3820 Easton ave.
- People's Railway Co.; office, 1801 Park ave.
- Southern Railroad Co.; office, 4041 S. Broadway.
- St. Louis & Suburban Ry. Co.; office, Franklin ave., ne. cor. Channing ave.
- St. Louis Railroad Co.; office, 3710 N. Broadway.
- St. Louis & East St. Louis Electric Ry. Co.; office, 115 N. 3d.
- Union Depot Railroad Co.; office, Gravois ave., sw. cor. Jefferson ave.
- Union Ry. Co.; office, 3820 Easton ave.

RAILROADS.

- Cairo Short Line, St. L., A. & T. H.; office, 217 N. 4th.
- Eureka Springs Ry. Co.; office, 316 N. 6th.
- Kansas City, St. Louis & Chicago; office, 511 Olive.
- Louisiana & Missouri River R. R.; office, 216 N. Broadway.
- Louisville, Evansville & St. Louis Consolidated; office, 103 N. Broadway.
- Louisville & Nashville; office, 114 N. 4th.
- Missouri, Kansas & Texas; office, 509 Chestnut.
- Missouri Pacific Ry., Leased and Operated Line; office, 6th, nw. cor. Locust, and 7th, near Poplar.
- Ohio & Mississippi Railway; offices, 105 N. Broadway and Union Depot.
- St. Louis Bridge Co. & Tunnel; office, Bridge entrance.

TRANSPORTATION—CONTINUED.

Cleveland, Cincinnati, Chicago & St. Louis; office, Broadway, sw. cor. Chestnut.

Chicago & Alton; office, 216 N. Broadway.

Mobile & Ohio; office, 108 N. Broadway.

Terminal Railroad Ass'n of St. Louis; office, 2d floor, Union Depot.

The St. Louis, Kansas City & Colorado; office, 510 Pine.

The Wabash Railroad; office, 520 Olive.

St. Louis Merchant Bridge Terminal Ry. Co.; office, 219 N. 4th.

St. Louis Transfer Ry. Co.; office, 24 N. 3d.

St. Louis & Eastern Ry. Co.; office, 415 Locust.

St. Louis & San Francisco Ry. Co.; office, 510 Pine.

St. Louis Southeastern Ry.; office, 405 N. 6th.

Vandalia Line; office, 221 N. Broadway.

Vicksburg, Shreveport & Pacific; office, St. Louis & New Orleans Anchor Line wharfboat, foot of Chestnut.

STEAMBOATS.

UPPER MISSISSIPPI.

Diamond Jo Line; office, wharfboat, foot of Wash'ton ave.

Eagle Packet Co.; office, wharfboat, foot of Vine.

St. Louis & Clarksville Packet Co.; office, 1601 N. B'way, and wharfboat, foot of Vine.

LOWER MISSISSIPPI.

Cherokee Packet Co.; office, wharfboat, foot of Locust.

St. Louis & New Orleans Anchor Line; office, wharfboat, foot of Chestnut.

St. Louis & Mississippi River Packet Co.; office, wharfboat, foot of Vine.

St. Louis & Tennessee River Packet Co.; office, wharfboat, foot of Locust.

St. Louis & Mississippi Valley Transportation Co.; office, Main, sw. cor. Walnut.

MISSOURI RIVER.

Kansas City & Missouri River Transportation Co.; office, wharfboat, foot of Olive.

St. Louis & Rocheport Packet Co.; office, 115 Vine.

TRANSPORTATION—CONTINUED.

ILLINOIS RIVER.

St. Louis, Naples & Peoria Packet Co.; office, wharfboat, foot of Olive.

TOW BOAT COMPANIES.

Dolphin Transportation Co.; office, 620 Chestnut.

Michael Transportation Co.; office, 2451 Kosciusko ave.

The Consolidated Coal Co. of St. Louis; office, Laeledge Bldg., 219 N. 4th, and wharfboat, foot of Pine.

Western Coal and Tow Co.; office, wharfboat, foot of Carr.

FERRIES.

Louisville, Evansville & St. Louis Railroad Ferry; foot of Poplar.

Madison County Ferry; office, 204 N. 3d.

St. Clair Ferry & Transfer Co.; office, 615 Chestnut.

The Waterloo & Carondelet Turnpike Road and Ferry Co.; office, 615 Chestnut.

Wiggins Ferry Co.; office, 3d, se. cor. Chestnut.

MARKETS.

Allen, 12th, nw. cor. Russell ave.

Biddle, 13th, Biddle and O'Fallon.

Central, 320 S. Broadway.

French, Convent, junction 4th and Broadway.

Reservoir, 22d, near Benton.

Soulard, west side 7th, near Carroll.

South St. Louis, 7703 S. Broadway.

Sturgeon, North Market, Broadway and 9th.

Union, Broadway to 6th, Morgan to Lucas ave.

PUBLIC INSTITUTIONS.

City Dispensary, City Hall.

City Hall, 11th, corner Market.

City Hospital, Linn, bet. Lafayette and Park aves.

City Morgue, Spruce, ne. cor. 12th.

City Poor House, Arsenal, near Sublette ave.

City Water Works, Bissell's Point.

Court House, Broadway, cor. Chestnut.

PUBLIC INSTITUTIONS—CONTINUED.

Female Hospital, Old Manchester road, cor. Arsenal.
House of Refuge, Osage, opposite Virginia ave.
Insane Asylum, Arsenal, near Macklind ave.

STATE OFFICERS IN ST. LOUIS.

Coal Oil Inspector; office, 516 N. Levee.
Grain Inspection Department; office, 509 Olive.
Insurance Department; 304 N. 8th.

THE COURTS.

U. S. Circuit Court, held in Custom House.
U. S. District Court, held in Custom House.
U. S. Circuit Court of Appeals, Custom House.
Supreme Court of Missouri, held in Jefferson City.
St. Louis Court of Appeals, held in south wing of Court House.
Probate Court, held in east wing of Court House.
Circuit Court of St. Louis, held in the Court House.
St. Louis Criminal Court, held in the Four Courts Build'g.
Court of Criminal Correction, held in Four Courts Build'g.
Police Courts (First District), Four Courts.

UNITED STATES OFFICERS IN ST. LOUIS.

Subsistence Department; office, 509 Chestnut.
Medical Purveying Depot; 500 N. Commercial.
Medical Department; 509 Chestnut.
Pay Department; office, 304 N. 8th.
Quartermaster's Department; office, 304 N. 8th.
St. Louis Clothing Depot (Old Arsenal), 2d, near Arsenal.
Recruiting Office, 1126 Pine.
Cavalry Depot, Jefferson Barracks, Mo.
St. Louis Powder Depot, Jefferson Barracks.
U. S. Assayer; office, 3d, se. cor. Olive.
U. S. Circuit Clerk; office, Custom House.
U. S. District Attorney; office, Custom House.
U. S. District Clerk; office, Custom House.
U. S. Custom House, 8th, Olive and Locust.
Office Collector of Customs, Custom House.
U. S. Marine Hospital Service, office, 3d, se. cor. Olive.

- U. S. Inspector of Steam Vessels; office, Custom House.
U. S. Weather Bureau; observer's office, dome of Custom House Building.
U. S. Lighthouse Inspector; headquarters, Custom House.
U. S. Engineers; rooms 422 to 432 Custom House.
Missouri River Commission; office, 1515 Lucas place.
Mississippi River Commission; office, 2732 Pine.
U. S. Lighthouse Engineers; office, 1515 Lucas place.
Internal Revenue; office, Custom House.
Internal Revenue Agent; Custom House.
Register in Bankruptcy; 520 Olive.
U. S. Treasury Department; office, Custom House.
U. S. Special Examiners Pension Bureau; Custom House.
Examining Surgeons' Offices, U. S. Pension Bureau; 4th floor, Custom House.
U. S. Marshal; 3d floor, Custom House.
U. S. Jury Commissioner; office, 417 Olive.
Post Office, 8th, cor. Olive.

MISCELLANEOUS.

JEFFERSON BARRACKS.

Ten miles from city on St. L., I. M. & S. R. R.

NATIONAL CEMETERY.

Adjoins the Barracks.

QUARANTINE.

Between the Barracks and Arsenal, on the river. City small-pox patients are cared for here. During yellow fever epidemics steamboats and Iron Mountain trains are examined.

WATER WORKS.

On river at Bissell's Point, $3\frac{1}{2}$ miles north; four settling reservoirs, 600x270 feet, and 12 feet deep; capacity, 72,000,000 gallons; two engines pumping 30,000,000 gallons of water in twenty-four hours. Their entire capacity is 56,000,000; daily consumption, 26,000,000. Compton Hill reservoir, on Grand and Lafayette avenues, occupies 36 acres; capacity, 60,000,000 gallons. Water Tower is 181 feet high. The spiral stairway has 365 steps. New tower is about the same height.

SUBURBAN RAILROAD TOWNS

BURLINGTON ROUTE.

218 North Broadway.

Stations.	Distance.	Fare.	Populat'n.	Stations.	Distance.	Fare.	Populat'n.
St. Louis			550,000	Piasa	40	1.34	150
East St. Louis.....	2		15,169	Medora	44	1.47	470
Wann	22	.82		Kemper	47	1.56	105
Upper Alton	24	.88	1,803	Rock Bridge.....	52	1.69	336
Woods	27	.96		Greenfield.....	57	1.85	1,131
Brighton	35	1.18	697				

CLEVELAND, CIN., CHICAGO & ST. L.

(BIG FOUR ROUTE.)

19 North Broadway.

St. Louis			550,000	Bethalto	28	1.00	879
East St. Louis.....	2		15,169	Bunker Hill.....	39	1.32	1,269
Venice	7	.33	932	Dorchester	44	1.46	104
Mitchell	15	.57		Gillespie	49	1.61	948
Edwardsville Cr.	21	.75		Clyde	53	1.72	
Wann	24	.82		Litchfield	58	1.72	5,811

JACKSONVILLE SOUTHEASTERN.

513 Chestnut street.

St. Louis			550,000	Glen Carbon.....	16	.41	360
East St. Louis.....	2		15,169	Edwardsville.....	21	.50	3,561
Bridge June	3			Manix	26	.67	
Madison	5	.07		Worden	31	.82	522
Basco	10	.11		Staunton	37	1.00	2,209
Stallings	11	.28		Mt. Olive	43	1.17	1,986
Peters	14	.38		Litchfield	51	1.47	5,811

LOUISVILLE AND NASHVILLE.

114 Forth Fourth street.

St. Louis			550,000	Pensoneaus.....		1.11	
East St. Louis.....	2	.25	15,169	New Memphis.....	34	1.20	134
Round House.....				Queen's Lake.....	35	1.23	
Rankin	6	.36	314	Venedy	37	1.30	193
French Village.....	9	.47	200	Okawville	41	1.41	472
Birkner's	12	.54	289	Addieville		1.54	117
Summit	14	.60	272	Nashville	51	1.73	2,084
Belleville	17	.68	15,361	Beaucoup.....	56	1.88	48
Rentchler's.....	22	.86	93	Ashley	62	2.05	1,035
Maseoutah	27	.99	2,032				

These rates are from East St. Louis. Add 25c to make the rate from St. Louis proper.

SUBURBAN R. R. TOWNS—CONTINUED.

LOUISVILLE, EVANSVILLE & ST. LOUIS.—AIR LINE.

103 North Broadway.

Stations.	Distance.	Fare.	Populat'n.	Stations.	Distance.	Fare.	Populat'n.
St. Louis	550,000	Grassland	24	.93
Relay	New Baden	32	1.16	187
East St. Louis	2	.25	15,169	Germantown	41	1.43	537
Harmony	11	Bartelso	45	1.56	32
West Belleville	15	.68	Poseys	51	1.75
Belleville	16	.68	15,361	Centralia	64	2.10	4,763

ILLINOIS & ST. LOUIS DIVISION.

St. Louis	550,000	Yoch	13
East St. Louis	2	.25	15,169	Schureman	13½
Lake	8	Wards	14
Pittsburg	10	Belleville June
Harmony	11	West Belleville	15	.68
Lenz	12	Belleville	16	.68	15,361

MISSOURI PACIFIC.

Broadway and Olive.

St. Louis	550,000	Valley Park	19	.55
Cheltenham	5	.15	St. Paul	24	.70
Benton	6	.20	Glencoe	27	.75	52
Edgebrook	8	.25	Eureka	30	.80	250
Webster	10	.30	Allenton	32	.90	180
Kirkwood	14	.40	1,777	Pacific	37	1.00	1,184
Barrett's	17	.50

CREVE CŒUR LAKE BRANCH.

St. Louis	550,000	Von Schrader's	12	.35
Laclede June	9	.25	Emerson	16	.50
Mentor	10	.30	Creve Cœur	21	.60	175

MOBILE & OHIO.

108 North Broadway.

St. Louis	550,000	Burksville	28	1.10
Millstadt June	13	.64	1,186	Red Bud	36	1.35
Columbia	14	.68	1,267	Baldwin	45	1.61
Waterloo	23	.95	1,860	*Sparta	54	1.65	1,979

*Limited. Unlimited, 1.87.

OHIO & MISSISSIPPI.

105 North Broadway.

St. Louis	550,000	Aviston	35	1.20	381
East St. Louis	2	.25	15,169	Breese	40	1.35	808
Caseville	10	.50	475	Carlyle	48	1.60	1,784
Alma	17	.65	148	Huey	52	1.75	350
O'Fallon	19	.70	865	Shattuck	57	1.90	100
Lebanon	25	.90	1,636	Sandoval	62	2.00	834
Summerfield	27	1.00	557	Odin	65	2.10	817
Trenton	31	1.10	1,384

SUBURBAN R. R. TOWNS—CONTINUED.

ST. LOUIS & CAIRO SHORT LINE.

Laclede Building.

Stations.	Distance.	Fare.	Populat'n.	Stations.	Distance.	Fare.	Populat'n.
St. Louis			550,000	Lementon	25	.75	
East St. Louis			15,169	New Athens	29	.86	624
Centreville	6	.19	150	Lenzburgh	33	.99	266
Ogles	10	.29		Marissa	37	1.12	876
Raibs	12	.36		White Oak	39	1.17	
West Belleville	13	.40		Tilden	44	1.26	83
Belleville	14	.43	15,361	Coulterville	47	1.40	598
Wilderman	18	.53		Swanwick	51	1.52	200
Freeburgh	22	.65	848	Pinckneyville	61	1.83	1,298

ST. LOUIS, KANSAS CITY & COLORADO.

510 Pine—101 North Broadway.

St. Louis			550,000	Valley Forge	23	.65	
Forest Park	4			Drew	26	.75	
Forsythe June	5	.15		Gumbo	29	.80	
Forest City	6	.20		Atherton	31	.90	
Clayton	8	.25	402	Centaur	34	1.00	
Centerton	10	.30		Port Royal	36	1.05	
Olivette	11	.35		St. Albans	39	1.15	
Lackland	12	.40		Becker	42	1.20	
Mokeyville	15	.45		Labadie	46	1.25	77
Vigus	18	.50		Villa Ridge	52	1.40	
Bonner	19	.55		Derry	56	1.55	
Dripping Sp'ngs.	20			Union	59	1.55	610
Creve Cœur	21	.60	175				

ST. LOUIS, KEOKUK & NORTHWESTERN.

(BURLINGTON ROUTE.)

218 North Broadway.

St. Louis			550,000	St. Peters	32		334
Ferguson	12			Groves	36	1.10	
Bridgeton	16		237	Richfield	39	1.15	
St. Charles	23		6,161	Old Monroe	43	1.30	

ST. LOUIS, IRON MOUNTAIN & SOUTHERN.

Broadway and Olive.

St. Louis			550,000	Silica	32	.90	
Carondelet	6	.10		Hematite	36	1.05	216
Jefferson Bar'ek	10	.20	800	Victoria	39	1.15	142
Cliff Cave	13	.30		DeSoto	42	1.25	3,960
Wicks	19	.50		Vinland	47	1.40	60
Sulphur Springs.	23	.60	200	Blackwell	51	.55	75
Bushberg	25	.65	81	Cadet	57	1.70	117
Riverside	26	.70		Mineral Point.	61	1.80	

SUBURBAN R. R. TOWNS—CONTINUED.

ST. LOUIS & SAN FRANCISCO.

510 Pine—101 North Broadway.

Stations.	Distance.	Fare.	Populat'n.	Stations.	Distance.	Fare.	Populat'n.
St. Louis			550,000	Spring Park	13	.40	
Grand Avenue	2	.10		Windsor Springs	14	.40	
Tower Grove	3	.10		Valley Park	18	.55	
Howard's	4	.15		Ranken	20	.60	
Cheltenham	5	.15		South Side	22	.65	
Arloe	6	.20		Mineke	23	.70	
Old Orchard	9	.25		Crescent	25	.75	
Shady Side	10	.30		Eureka	27	.80	250
Oakland	11½	.35		Allenton	30	.90	180
Oak Ridge	12	.35		Pacific	34	1.00	1,184

TOLEDO, ST. LOUIS & KANSAS CITY.

505 Olive street.

St. Louis			550,000	New Douglas	38	1.38	555
East St. Louis	2		15,169	Sorento	44	1.56	538
Stallings	11	.53		Donnellson	50	1.74	300
Edwardsville	18	.75	3,561	Fillmore	62	2.10	
Alhambra	32	1.20		Ramsey	72	2.40	598

VANDALIA.

Corner Fifth and Olive streets.

St. Louis			550,000	Highland	32	1.15	1,857
East St. Louis	2	.25	15,169	Pierron	37	1.30	175
Griswold Place	9	.45		Pocahontas	41	1.40	327
Collinsville	13	.60	3,498	Stubblefield	46	1.55	
Cantine	15	.65		Greenville	51	1.70	1,868
Formosa	19	.75		Smithborough	55	1.85	393
Troy	21	.80	826	Mulberry Grove	59	1.95	750
Sherman Park	22	.85		Hagarstown	65	2.10	
St. Jacob's	27	1.00	475	Vandalia	69	2.25	2,144

WABASH—EAST.

320 North Broadway.

St. Louis			550,000	Edwardsville Jc.	22	.75	
East St. Louis	2	.25	15,169	Carpenter	28	1.00	150
Venice	6	.33	932	Worden	32	1.07	522
Nameoki	11	.49	90	Staunton	38	1.25	2,209
Mitchell	13	.57		Mt. Olive	44	1.42	1,986
Poag	17	.68		Litchfield	52	1.72	5,811

WABASH—WEST.

St. Louis			550,000	St. Charles	23	.70	6,161
Ferguson	12	.40		St. Peter's	32	.95	334
Bridgeton	16	.50	237	O'Fallon	36	1.10	
Bonfils	20	.60	81	Gilmore	42	1.25	

BUILDING IMPROVEMENTS.

VALUE OF BUILDING IMPROVEMENTS DURING 1891.

MONTHS.	New Brick Build'gs.		New Frame Build'gs	
	No.	Value.	No.	Value.
January.....	187	\$ 649,700	104	\$ 79,900
February.....	227	996,700	101	73,500
March.....	307	1,114,000	129	87,000
April.....	277	968,000	156	161,000
May.....	265	1,513,100	116	109,000
June.....	237	869,400	94	76,600
July.....	297	1,015,000	128	99,000
August.....	258	1,366,550	138	85,000
September.....	273	906,100	171	125,000
October.....	272	806,900	136	111,000
November.....	177	851,800	75	53,200
December.....	199	609,000	111	95,000
Totals.....	2,976	\$11,666,250	1,459	\$1,155,200

BUILDING PERMITS ISSUED FOR FIFTEEN YEARS.

	Brick and Stone Buildings.	Frame Buildings.	Total Buildings.	Cost.
1891.....	2,976	1,459	4,435	\$13,259,950
1890.....	2,665	1,329	3,994	13,652,700
1889.....	2,453	1,091	3,544	9,765,700
1888.....	2,145	841	2,986	8,029,501
1887.....	1,842	648	2,490	8,162,914
1886.....	1,733	491	2,224	7,030,819
1885.....	2,160	510	2,670	7,376,519
1884.....	1,989	620	2,609	7,316,685
1883.....	1,881	520	2,401	7,123,878
1882.....	1,646	715	2,361	5,010,554
1881.....	1,966	4,448,552
1880.....	1,507	347	1,854	3,790,650
1879.....	1,430	534	1,964	3,821,650
1878.....	1,318	369	1,687	2,579,772
1877.....	1,677	428	2,115	3,229,726
1876.....	1,361	464	1,825	3,496,582

BANKS.

BANK.	LOCATION.	CASHIER.	CAPITAL.
American Exchange Bank	Northeast corner Third and Pine streets	Walker Hill	\$ 500,000
Boatman's Bank	Northeast corner Fourth and Washington ave.	W. H. Thompson	2,000,000
Bremen Bank	3690 North Broadway	J. C. Gerichten	100,000
Central Trust Co.	Oriel Building	G. T. Gram	250,000
Chemical National Bank	Southeast corner Sixth and Locust streets	C. S. Warner	500,000
Citizens' Savings Bank	324 North Third street	L. A. Battalie,	200,000
Commercial Bank	119 North Third street	A. B. Lamsing, jr.	580,000
Continental Bank	Fourth, northeast corner Olive street	C. W. Bullen	2,000,000
Fourth National Bank	Fourth, northeast corner Washington avenue	G. A. W. Augst	1,000,000
Franklin Bank	Fourth, northwest corner Franklin avenue	G. W. Garrels	200,000
German American Bank.	Third, southwest corner Pine street	C. E. Kieher	150,000
German Savings Institution	Fourth, southeast corner Chestnut street	Richard Haspes	250,000
International Bank	Olive, southwest corner Fourth street	Adolph Herthel	200,000
Laclede National Bank	Fourth, northeast corner Merchant street	Jas. B. Trone	1,000,000
Lafayette Bank	Fourth, southeast corner Pine street	P. J. Doerr	100,000
Mechanics	412 Olive street	R. R. Hutchinson	600,000
Merchants' National Bank	303 North Fourth street	John Nickerson	700,000
Mississippi Valley Trust Co.	Broadway, southwest corner Cass avenue	John Scullen, 2d V. Pres.	150,000
Mullanphy Savings Bank	Olive, northeast corner Broadway	L. G. Kammerer	100,000
National Bank Commerce	Olive, southeast corner Ninth street	J. C. VanBlarcom	3,000,000
National Bank of Republic	1328 North Market street	Jno. Caro Russell	500,000
Northwestern Savings Bank	207 North Broadway	P. Obermier	100,000
St. Louis National Bank	Locust, between Fifth and Sixth streets	Wm. E. Burr, jr.	1,000,000
St. Louis Safe Dep. & Sav. Bank	4751 South Broadway	G. A. Hayward, Sec.	200,000
Southern Com. & Sav. Bank	Broadway, northwest corner Pestalozzi street	W. F. Streit	100,000
South Side Bank	425 North Third street	Chas. C. Ruess	300,000
State Bank St. Louis	417 Olive street	J. H. McCluney	650,000
Third National Bank	Southeast corner Ninth and Olive Streets	T. A. Stoddart	1,000,000
Union Trust Co.		C. Tompkins	1,000,000

BOARDING HOUSES.

- Abeln John B. 3601 N. 11th.
Aelstrodt Fred'k, 1700 N. B'way.
Arth John, 1214 N. Main.
Assmann Ernst, 1336 Franklin av.
Avis Kate, 3508 Lindell av.
Bach Fred. 509 S. 2d.
Barry Annie, 2301 Washington av.
Beckman Margaret A. 2216 Olive.
Beffa Alexander, 6 N. Levee.
Beier Daniel, 2902 Manchester rd.
Blakeley Mary, 729 S B'way.
Bluedru Theo. 3914 Fairfax av.
Boelling Friedolf, 320 Wa'nut.
Bongartz Gustav, 3657 Manchester rd.
Bowers Caroline, 200 S. 12th.
Brass August, 613 S. B'way.
Brockhoff John B. 1711 N. B'way
Brown Bettie, 1520 Lucas pl.
Brown Charles H. 1412 N. Main.
Brown & Hamburg, 933 N. B'way
Bruch Elizabeth, 710 S. B'way.
Buechler George, 3516 N 14th.
Bunn Benton, 3750 Easton av.
Bunte Frederick, 2320 Chouteau av.
Button Melia J. 1324 Olive
Casey Mollie 1500 Olive.
Chapman Kate, 1707 Olive.
Charlesworth Christine, 915 Franklin av.
Creary Francis, 110 N. 12th.
Collins Margaret, 308 S. 3d.
Coogan James, 4464 Clayton av.
Coughlin Margaret A. 4100 N. 2d.
Cowan Peter, 703 S. Jefferson av.
Cramer Mercy O. 1424 Washington av.
Crawford Thos. A. 815 Clinton.
Creech Mary J. 1812 N. B'way.
Crouin Ellen, 1109 Chestnut.
Crump Lydia, 3414 Lucas av.
Cullinane Kate, 116 S. 9 h.
Davis Charles W. 1826 N. B'way.
Dols Henry, 818 N. Mam.
Donnerberg Mary, 17 S. 16th.
Drew Eliza J. 2910 Olive.
Duffy Michael, 1120 Locust.
Eaches Ann E. 2600 Chestnut.
Ehlen Christoph, 3117 Atlantic.
Ehrhardt Frederick, 2335 S. 2d.
Eickmann Wm. 7948 N. B'way.
Eiswirth Peter, 3616 N. B'way.
Eller Catherine, 318 S. 4th.
Ellis John, 4832 N. B'way.
Endris Maria, 3212 Olive.
Engel John, 2002 Kosciusko.
Etzkorn Anna M. 2607 Gravois av.
Fenwick Mary, 1104 Pine.
Fulgham S. 908 St. Charles.
Funck Edward S. 2112 Franklin av.
Funck Rosina, 2000 Morgan.
Galligan Jas H. 4531 Easton av.
Garvin Maggie, 3548 Lindell av.
Gerner Charles, 700 S. 3d.
Girard John, 705 S. 2d.
Goodman Newton F. 402 N. 10th.
Goodrich Rose C. 1623 Washington av.
Gordon Abigail, 1545 N. B'way.
Gross Andrew, 2311 N. 9th.
Grueninger Helena, 420 S. 2d.
Hardy Margaret, 1115 Washington av.
Hellmers John, 706 S. B'way.
Helmer Henry, 500 S. B'way.
Hessey James, 1426 Olive.
Hessfelder C. 3900 N. B'way.
Hilden Sebastian, 627 S. B'way.
Hodo Ellen, 418 E. Courtois.
Holman Christine, 5 S. 3d.
Hooker Melissa A. 1422 Morgan.
Hughes James, 1450 N. 7th.
Ikemeyer Agnes, 214 Mound.
Jaeger George W. 2205 N. B'way
Jaeger John, 1512 Walnut.
Johnson Frank H. 1402 North Park pl.
Jones Elizabeth, 708 S. B'way.
Kanning Frederick, 509 S. 22d.
Kingston Nellie, 2716 Locust.
Knapper Albert S.W. 14 6 Washington av.
Kogel Robert, 1019 N. 6th.
Kogelschatz Minnie, 1123 N. 10th.
Krieger John F. 1210 N. 3d.
Kropp Louise, 726 S. B'way.
Kuehner Charles. 1021 N. 6th.
Lefever Alexander, 179 Carroll.
Lennon John, 4553 Easton av.
Lothar Robert, 1524 N. 10th.
Mackeon James, 1405 Washington av.
Magnus Annie, 3141 Franklin av.
Maher James, 906 Walnut.
Massler Carl, 1503 Cass av
McCawley Wm. 1309 Washington av.

BOARDING HOUSES—CONTINUED.

- McDonald Martha, 2033 Olive.
 McEviney Patrick, 2343 Randolph.
 McMillen George, 903 Bremen av.
 Metz John, 3025 N. B'way.
 Mileham Cath'ne A. 1703 Washington av.
 Miller Mary, 1009 Chouteau av.
 Mitter Christopher, 210 Walnut.
 Moody Mattie A. 1709 Olive.
 Nussbaum Joseph, 618 Franklin av.
 Nussbaumer Katherine, 2614 S. 2d.
 O'Brien Ella, 1414 Olive.
 O'Hara Kate, 3216 Easton av.
 Ottenlips John, 1003 Biddle.
 Pablick Elmora, 1701 Washington av.
 Pardek Ferdinand, 504 S. 7th.
 Parke Mary L. 944 Chouteau av.
 Potyra Carl, 305 S. 3d.
 Preston Bridget, 1028 N. 3d.
 Raab Mary, 3019 Olive.
 Richardson Elvina, 3250 Olive.
 Robinson James, 2404 N. B'way.
 Rothenberger Matilda, 421 S. 2d.
 Runde John D. 1311 N. B'way.
 Rupprecht Jno. C. 2123 Chipewa.
 Ryan Julia, 3014 Easton av.
 Sanders Martha, 1514 Chestnut.
 Sawyer Laura E. 3558 Lindell av.
 Saxey Mary M. 1801 Wash.
 Schaaff Casper, 1228 Clark av.
 Schad Leopold, 1124 Cass av.
 Sehaub Philip, 1102 Market.
 Schmid Jos. 3302 Chouteau av.
 Schmidt Charles, 307 Rutger.
 Schneider Frederick, 837 S. 8th.
 Schott Christian, 14 N. 3d.
 Schumacher Henry, 1023 Allen av.
 Schwarz Wm. 615 Franklin av.
 Schweiger Sophie, 300 S. Main.
 Seckel George, 230 Nagel av.
 Shaber F. 7214 N. B'way.
 Shackelford Adelia, 2620 Washington av.
 Sherwood Jas. W. 913 Franklin av.
 Shirk Susan, 402 S. 15th.
 Smith Thomas, 815 Walnut.
 Sheen Michael, 2307 Sidney.
 Stotteman Francis, 1502 Benton.
 Suessdorf Henry & Co. 200 S. 3d.
 Sullivan Mary, 315 S. 14th.
 Taylor Fannie E. 1411 Washington av.
 Taylor Mary, 3240 Olive.
 Thompson Eliza A. 1007 Garrison av.
 Tillmann Maggie, 1100 Pine.
 Tobin Kate, 1201 St. Ange av.
 Traster Robt. D. 719½ Chestnut.
 Tucker Ella, 1553 Chouteau av.
 Valentin Frank, 18 N. 11th.
 Vonachen Mattis, 1302 Chouteau av.
 Walter Mary, 1232 Clark av.
 Walton Mary S. 1723 Washington av.
 Walzer Mary A. 902 Gratiot.
 Weber Michael L. 2000 DeKalb.
 Weider Louis, 510 S. B'way.
 White Lizzie, 1803 Lucas pl.
 Wilburn Benjamin F. 3246 Olive.
 Williams Anna, 921 Pine.
 Winkelmeyer John, 2845 Bismarck.
 Wohn Valentine, 1111 Washington av.
 Yocum & Lumpkins, 1537 N. B'way.

BOOTS AND SHOES

But a decade ago St. Louis' total output of boots and shoes was valued at the paltry \$600,000 for a year. Ten fleeting years, and to-day that same output foots up \$8,000,000.

Last year St. Louis received 244,000 cases of shoes from Boston; Chicago and New York each ranked away above her by over 60,000 cases, but a mighty change has taken place in the past twelve months and St. Louis has pushed past her two former superiors and fills first place with the handsome aggregate of 310,489 cases to her credit. Chicago comes second with 288,001 cases, and New York is content with 284,544 cases.

Following is a table showing the shipments from Boston to the principal distributing points throughout the country:

	Cases.
St. Louis.....	310,489
Chicago.....	288,001
New York.....	284,544
Baltimore.....	192,367
Philadelphia.....	117,573
Cincinnati.....	106,605
Nashville.....	76,041
Memphis.....	57,775
Cleveland.....	56,580
Louisville.....	54,268
New Orleans.....	47,886

At this rate of progress in five years from now St. Louis will lead the world in the number of shoes manufactured and in the aggregate distribution of same. She has plowed her way through to the front, laboring under the difficulties of inexperience and lack of reputation. Inch by inch she has gained supremacy over all competitors, with but a single exception. Her goods are worn throughout the greater part of our country and find their way into export channels.

BOULEVARDS.

The Street Commissioner of St. Louis is now at work on the plans and construction of a system of boulevards which will make this city a worthy rival of the older European cities in the beauty of its driveways and great thoroughfares. The system, as outlined by the Board of Public Improvements, will comprise boulevards embracing the following sections of the city:

Columbia avenue from west line of Clifton Heights to Kingshighway, and then continued along Magnolia avenue to Grand, 7,200 feet or 1.36 miles.

Delmar avenue from Grand to city limits, 22,324 feet or 4.23 miles.

Florissant avenue from Hebert street to city limits, 25,643 feet or 4.86 miles.

Forest Park Boulevard from Grand avenue to Kingshighway, 9,177 feet or 1.74 miles.

Grand avenue from Carondelet Park to Park avenue, 20,147 feet or 3.82 miles.

Grand avenue from Natural Bridge road to Broadway, 4,387 feet or 0.83 miles.

Hebert street from 12th street to Florissant avenue, 2,193 feet or 0.42 miles.

Kingshighway from Arsenal street to Florissant avenue, 30,716 feet or 5.82 miles.

Loughborough avenue from Broadway to Gravois, 11,360 feet or 2.15 miles.

Lindell avenue from Grand avenue to Kingshighway, 9,411 feet or 1.78 miles.

Macklin avenue from Arsenal street to Forest Park, 8,619 feet or 1.63 miles.

McCausland road from Clayton road to Manchester road, 8,070 feet or 1.15 miles.

Park avenue from 11th street to Kingshighway, 19,096 feet or 3.62 miles.

Pine street from 12th street to Kingshighway, 20,346 feet or 3.85 miles.

Page avenue from Easton avenue to city limits, 20,818 feet or 3.94 miles.

Russell avenue from 12th street to Grand avenue, 8,215 feet or 1.56 miles.

St. Louis avenue from 12th street to city limits, 26,262 feet or 4.97 miles.

Skinker road from Clayton road to Florissant avenue, 33,100 feet, or 6.27 miles.

Twelfth street from Russell avenue to Hebert, 17,795 feet or 3.37 miles.

Union avenue from Forest Park to Natural Bridge road, 13,632 feet or 2.58 miles.

Total, 316,511 feet or 59.95 miles.

ST. LOUIS BRIDGES.

	Eads.	Merchants.
Centre span.....	515 ft.	523 ft. 5 in.
Other spans	497 ft.	521 ft. 5 in.

The pier foundations of the Eads Bridge are 136 feet below the river surface ; cost \$9,000,000. The Merchants cost, with approaches, \$3,000,000.

ST. LOUIS STREET RAILWAYS.

	MILES.
Benton-Bellefontaine (Electric)	8
Baden and North St. Louis (Horse)	3
Cass Avenue and Fair Grounds (Horse)	7
Forest Park and Laeclde (Electric)	5½
Jefferson Avenue (Horse)	5.70
Lindell, three lines (Electric)	35
Missouri, two lines (Cable and Electric).....	18½
Mound City (Electric)	8
Northern Central (Horse).....	10
Peoples' (Cable)	10
Southern (Electric).....	8.30
Union (Horse)	8
Union Depot, three lines (Electric).....	27
St. Louis and Suburban (Electric).....	24.61
Citizens' (Cable)	15.50
St. Louis (Cable).....	14½
Fourth St. and Arsenal Railway (Horse and Cable)	6
Total	214.36

SUMMER GARDENS.

Schnaider's Mississippi and Chouteau avenues.
 Uhrig's Cave Jefferson and Washington avenues.
 Bodeman's Grove ... Grand avenue and Wyoming street.
 Concordia Park Thirteenth and Wyoming streets.
 Klausman's Cave 8639 South Broadway.
 Koerner's Lafayette and 2d Carondelet avenues.
 The Bellevue Easton avenue and King's Highway.

BUSINESS OF ST. LOUIS BRIDGES

AND FERRIES, 1891,

And comparison with previous years. Amount of freight in tons transferred across the river at St. Louis during 1891,

FROM ST. LOUIS TO EAST ST. LOUIS, VENICE AND CARONDELET.

BY	Cars.	Tons.	Total Tons.
The St. Louis Bridge.....	95,741	1,349,733
The St. Louis Bridge, by wagon.....		190,103	1,539,836
Merchants Bridge.....	28,623		344,191
The Wiggins Ferry.....	35,701	581,826
The Wiggins Ferry, by wagon.....		417,322	999,148
The Carondelet Ferry.....			72,195
Louisville, Evansville & St. L. Ferry.....			8,625
The Madison County Ferry.....			43,364
Total tons West to East during 1891			3,007,359
“ “ “ “ 1890.....			2,735,595
“ “ “ “ 1889.....			2,144,524
“ “ “ “ 1888.....			2,104,140
“ “ “ “ 1887.....			1,729,481
“ “ “ “ 1886.....			1,628,530
“ “ “ “ 1885.....			1,650,725
“ “ “ “ 1884.....			1,806,680

FROM EAST ST. LOUIS, CARONDELET AND VENICE TO ST. LOUIS.

BY	CARS.	TONS.	Total Tons.
The St. Louis Bridge.....	128,871	2,869,550
The St. Louis Bridge, by wagon.....		448,132	3,317,682
Merchants' Bridge.....	21,106		357,663
The Wiggins Ferry.....	66,792	1,105,464
The Wiggins Ferry, by wagon.....		718,391	1,823,855
The Carondelet Ferry.....			230,412
Louisville, Evansville & St. L. Ferry.....			18,743
The Madison County Ferry.....			72,411
Total tons East to West during 1891			5,820,766
“ “ “ “ 1890.....			4,897,358
“ “ “ “ 1889.....			4,481,842
“ “ “ “ 1888.....			4,226,761
“ “ “ “ 1887.....			4,474,531
“ “ “ “ 1886.....			4,068,165
“ “ “ “ 1885.....			3,626,585
“ “ “ “ 1884.....			3,437,233
Total both Ways 1891			8,828,125
“ “ “ “ 1890.....			7,632,953
“ “ “ “ 1889.....			6,626,366
“ “ “ “ 1888.....			6,330,901
“ “ “ “ 1887.....			6,204,012

BUSINESS AND PROFESSIONAL ESTABLISHMENTS.

Artists, 61.
Bakeries, 326.
Banks, 26.
Barber shops, 545.
Boarding houses, 166.
Boots and shoes, wholesale, 15;
manufacturers, 20; retail, 710.
Breweries, 27.
Carpenters, 380.
Cigars, 442.
Clothing, wholesale, 40; retail 80
Coal, wholesale, 51; retail, 40.
Commission merchants, 25.
Confectioners, wholesale, 15;
retail, 150.
Dentists, 92.
Dressmakers, 454.
Druggists, whol., 11; retail, 280.
Dry goods, com., 2; wholesale,
11; retail, 300.
Furniture, whol., 45; retail, 115.

Groceries, whol., 48; retail, 1,410.
Hardware, mfrs., 9; wholesale,
9; retail, 90.
Insurance companies, accident,
22; life, 42; fire, 60.
Hotels, 60.
Laundries, 78.
Lawyers, 350.
Meat markets, 728.
Midwives, 250.
Milk depots, 35.
Milliners, wholesale, 8; retail, 87.
Music teachers, 225.
Notaries Public, 181.
Physicians and surgeons, 800.
Printers, 150.
Publishers, 150.
Real estate, 350.
Restaurants, 70.
Saloons, 1,333.
Tailors, wholesale, 50; retail, 350

SCHOOLS, ETC.

1 Normal.
85 Public schools.
35 Academies, colleges, etc.
85 Parochial schools.

15 Libraries.
9 Medical dispensaries.
23 Hospitals.
33 Cemeteries.

SECRET SOCIETIES.

55 Masonic; A. F. and A. M., 29;
Royal Arch Chapter, 7; Royal
and Select Masters, 1; Knights
Templar, 6; A. and A. Scottish
Rite Masons, 6; Order of the
Eastern Star, 5; St. Louis Ma-
sonic Board of Relief, 1.
48 Odd Fellows.
34 Knights of Pythias.
1 Pythian Sisters.
30 Knights of Honor.
60 Knights and Ladies of Honor.
16 K. and L. of Industry.
27 Legion of Honor.
40 Chosen Friends.
9 Order of the Helping Hand.
2 Order of Scottish Clans.
11 Grand Army of the Republic.
8 Woman's Relief Corps.
1 Union Veterans Union, Dept.
of Missouri.
7 Sons of Veterans, U. S. A.
12 Ancient Order of Foresters.
75 A. O. U. W.
7 Gr'nd Leg'n S. K. of A. O. U. W.
11 Order of Mutual Protect on.
5 U. S. Benevolent Fraternity.
12 Am-rican Protestant Assns.
25 U. A. of Druids.
33 Harugeri.
26 O. D. H. S. Sons of Hermann.
30 I. O. F. B. (True League.)
1 Seven Wise Men.
1 Good Ladies.

1 Plattdeutsche.
6 Red Men.
9 Order of Aegis.
20 Supreme Sitting Order of the
Iron Hall.
25 American Legion of Honor.
2 Knights of the Golden Eagle.
1 Christian Benevolent Ass'n
of America.
2 Bands of Hope.
1 Knights of Hope.
3 Independent Order Good
Templars.
1 Knights of the Golden Rule.
18 Hebrew I. O. B. B.
22 Royal Arcanum.
1 Royal League.
2 Shield of Honor.
1 Benevolent and Protective
Order of Elks.
8 Nation 1 Union.
3 Patriotic Order Sons of Amer.
34 Catholic Knights of America.
22 Knights of Father Matthew.
10 Ancient Order of Hiberians.
32 Knights of Labor.
36 Trades Unions, etc.
17 United Brotherhood of Car-
penters and Joiners.
30 Singing Societies.
10 Turn Vereine Societies.
26 Bohemian.
224 Miscellaneous.
Total number 850.

CHIEFS OF POLICE.

APPOINTMENT AND RETIREMENT.

NAME.	APPOINTMENT.	RETIREMENT.
McDonough, Jas. R.....	April 10, 1861.	Oct. 18, 1861.
Couzins, Jno. E. D.....	Oct. 18, 1861.	March 16, 1865.
Laibold, Bernard.....	March 16, 1865.	Oct. 22, 1866.
Finn, Wm. F.....	Oct. 22, 1866.	June 22, 1868.
Lee, William.....	June 22, 1868.	Sept. 26, 1870.
McDonough, Jas. R.....	Sept. 30, 1870.	March 10, 1874.
Harrigan, Laurence.....	June 1, 1874.	Nov. 18, 1875.
McDonough, Jas. R.....	Nov. 30, 1875.	June 8, 1881.
Kennett, Fred. B.....	June 8, 1881.	Aug. 1, 1882.
Campbell, Jno. W.....	Aug. 1, 1882.	Oct. 9, 1883.
Taffe, Bernard P.....	Oct. 9, 1883.	Nov. 6, 1883.
Campbell, Jno. W.....	Nov. 6, 1883.	Dec. 28, 1883.
Harrigan, Laurence.....	Jan. 8, 1884.	May 4, 1886.
Huebler, Anton.....	May 4, 1886.	May 20, 1890.
Harrigan, Laurence.....	May 20, 1890.	Present Chief

SALARIES.

Board of Police Commissioners, each.....	\$1,000 per year
Secretary.....	2,500 "
Chief of Police.....	3,500 "
Captain of Police.....	1,800 "
Chief of Detectives.....	1,800 "
Detectives.....	1,200 "
Sergeants.....	1,200 "
Patrolman.....	1 000 "
Probationary Patrolman.....	720 "
Turnkeys.....	780 "

1 Chief of Police; 1 Assistant Chief of Police; 7 Captains; 65 Sergeants; 662 Patrolmen; 16 Detectives; 24 Turnkeys; 1 Chief of Detectives.

The police force of St. Louis is conceded to be one of the finest in America in efficiency, consisting of 618 men. To these \$626,012.26 are paid in salaries. The city is divided into five districts and a district of mounted police, over which the force patrols.

CITY COUNCIL.

OFFICERS:

CYRUS P. WALBRIDGE,	President.
WM. M. HORTON,	Vice-President.
WM. H. OSMER,	Secretary.
CHAS. GUNDLACH,	Assistant Secretary
THOS. BRADY,	Sergeant-at-Arms.

COMMITTEES—APPOINTIVE.

WAYS AND MEANS—Nelson Cole, John C. Bensiek, Wm. Cullinane.

PUBLIC IMPROVEMENTS—Wm. M. Horton, Chas. James, Wm. T. Anderson.

SANITARY AFFAIRS—Chas. James, Andrew Hoolan, John A. Sloan.

POLICE—John C. Bensiek, Andrew Hoolan, Chas. E. Wehner.

CLAIMS—E. F. W. Meier, Chas. James, Wm. T. Anderson.

FIRE DEPARTMENT—Wm. Cullinane, John C. Bensiek, John A. Sloan.

RAILROADS—Chas. E. Wehner, E. F. W. Meier, Andrew Hoolan.

MARKETS—Chas. James, Andrew Hoolan, Wm. M. Horton.

ENGROSSED AND ENROLLED BILLS—Albert Arnstein, Charles James, Nelson Cole.

MUNICIPAL AFFAIRS—M. M. Flesh, Wm. Cullinane, Wm. T. Anderson.

LEGISLATION—Andrew Hoolan, Chas. James, M. M. Flesh.

ELECTIONS AND REGISTRATION—Wm. T. Anderson, Wm. M. Horton, E. F. W. Meier.

COUNCIL—Wm. Cullinane, John C. Bensiek, M. M. Flesh.

MULLANPHY FUND—Albert Arnstein, John A. Sloan, Chas. James.

HOUSE OF DELEGATES.

OFFICERS:

THOMAS J. WARD,.....	Speaker.
JAMES H. TOWNSEND,.....	Speaker pro tem.
THOS. E. BARRETT,.....	Clerk.
JOHN H. STUSSEL,.....	Assistant Clerk.
JAMES F. MOONEY,.....	Sergeant-at-Arms.
DANIEL R. GIBSON,.....	Page.

COMMITTEES—APPOINTIVE.

WAYS AND MEANS—James H. Townsend, Edward P. Grimley, Thomas Cosgrove, James E. Hagerty, Louis Spelbrink.

PUBLIC IMPROVEMENTS—Conrad Huber, Jos. Rauer, Thos. G. Kaye, Wm. H. O'Brien, James A. Dacey, Henry Alt, Julius Lehmann.

RAILROADS—Thos. F. Bradshaw, Jas. P. Egan, Jas. H. Cronin, Edward J. McGroarty, Patrick H. Clark.

CLAIMS—Peter O'Brien, John Courtney, Patrick Mullarky, Sylvester P. Keyes, Louis Diekman.

FIRE DEPARTMENT—Joseph Rauer, James A. Dacey, Jas. H. Cronin, Henry O. Siegmund, Frederick G. Uthoff.

POLICE AND WORKHOUSE—Thomas J. Kinnavey, John Courtney, Charles Schoenbeck.

SANITARY AFFAIRS—James E. Hagerty, Thomas Cosgrove, Edward J. McGroarty, John J. Bogard, Henry Alt.

LEGISLATION—Edward P. Grimley, James H. Townsend, Peter O'Brien, John J. Bogard, Hy. O. Siegmund.

MARKETS—James P. Egan, Conrad Huber, Patrick H. Clark.

PUBLIC ACCOUNTS—Patrick Mullarky, Thos. J. Kinnavey, Julius Lehman.

ELECTION AND REGISTRATION—Wm. H. O'Brien, Thos. G. Kaye, Louis Spelbrink.

HOUSE OF DELEGATES—Thos. G. Kaye, John Courtney, Sylvester P. Keyes.

ENGROSSED AND ENROLLED BILLS—Thomas Cosgrove, Thos. J. Bradshaw, Louis Diekmann.

COMMERCIAL PALACES.

Merchants' Exchange.....	cost, \$2,000,000
Cupples' Building, 7 stories.....	" 1,500,000
Security Building, 11 stories.....	" 1,000,000
Equitable Building, 10 stories.....	" 1,000,000
Exposition Building.....	" 750,000
Odd Fellows' Hall, 8 stories.....	" 700,000
American Cen. Building, 8 stories.....	" 500,000
Mercantile Library, 6 stories.....	" 400,000
Laclede Building, 8 stories.....	" 400,000
Commercial Building, 8 stories.....	" 400,000
Globe-Democrat Building, 8 stories.....	" 360,000
Boatmen's Bank Building, 7 stories.....	" 350,000
Bank of Commerce Building, 8 stories....	" 300,000
Turner Building, 8 stories.....	" 3,00000
Fagin Building, 8 stories.....	" 250,000
Houser Building, 7 stories.....	" 180,000

FAIR GROUNDS.

The annual Fair (Agricultural and Mechanical) has gained a world-wide reputation as being the finest Fair Grounds and giving the greatest exhibition of its character on the continent. Over \$70,000 in premiums distributed. It contains 143 acres; amphitheater holds 100,000 people; entrance 25 cents, fair week 50 cents; race track occupies 63 acres, one mile track, arranged for hurdle; trotting and running stables for 600 horses. Admittance to Fair Grounds and race track and chair in grand stand, \$1.00. Boxes. seating six persons, \$10.00.

THE GREAT BRIDGE

Cost \$10,000,000; five years in building; built by J. B. Eads; entrance at Third street and Washington avenue. Total length, 6,220 feet; width, 55 feet; center span, 55 feet above the water; center arch 520 feet; pipes sunk 90 feet to solid rock. Promenade ticket, 5c; 'bus. 10c; horse and buggy, 25c carriage, 35c; each passenger, 5c extra.

COMPARATIVE BUSINESS

IN LEADING ARTICLES AT ST. LOUIS FOR 1890-91.

ARTICLES.	1890.	1891.
Flour, am'nt manufactured bbls.	1,872,005	1,748,190
" " handled "	4,313,567	4,932,464
Wheat, total receipts.....bushels	11,730,774	25,523,183
Corn, " " " " "	45,003,681	21,530,940
Oats, " " " " "	12,229,955	12,432,215
Rye, " " " " "	501,054	1,149,490
Barley, " " " " "	2,794,880	2,108,546
All grain received (includ- flour reduced to wheat) "	77,795,232	68,835,754
Cotton receipts.....bales	587,187	765,784
Bagging, manufactured.....yards	12,000,000	15,000,000
Hay, receipts.....tons	114,092	141,398
Tobacco, receipts.....hds	37,558	41,042
Lead, receipts in pigs 80 lb., pigs	1,756,850	1,739,977
Hog product, total shipments, lbs	379,346,147	358,595,516
Cattle, receipts.....head	630,014	779,499
Sheep, " " " " "	358,496	402,989
Hogs, " " " " "	1,359,789	1,380,569
Horses and Mules, receipts.. "	82,071	55,975
Lumber and Logs, " .. feet	681,810,588	865,398,011
Shingles, " .. pes	64,173,150	73,980,750
Lath, " " " " "	16,336,650	20,231,050
Wool, total receipts..... lbs	20,540,503	21,975,954
Hides, " " " " "	28,245,828	34,744,949
Sugar, received..... "	140,281,225	253,960,132
Molasses, shipped..... galls	2,467,060	2,657,990
Coffee, received..... bags	222,765	253,154
Rice, receipts..... pkgs	115,970	87,192
Coal, " " " " " bush	69,477,225	72,078,225
Nails, " " " " " kegs	471,352	440,679
Potatoes, receipts..... bush	1,476,913	1,832,137
Salt, " " " " " bbls	326,189	381,671
" " " " " sacks	33,848	42,478
" " " " " bush. in bulk	168,030	388,440
Butter..... lbs	13,661,924	13,791,258
Tons of freight of all kinds rec'd and shipped.....	16,505,733	16,420,027

The progress that our city has made in manufactures is especially worthy of notice, demonstrating that a city can succeed both as a commercial and manufacturing center.

AMOUNT COAL RECEIVED IN ST. LOUIS.

R. R. ROUTE.	1891. Bushels.	1890. Bushels.
Ohio and Mississippi.....	12,078,475	10,847,950
Chicago, Alton & St. Louis.....	901,650	568,475
C. C. C. and St. Louis.....	5,407,200	3,455,125
St. Louis and Iron Mountain.....	83,875	151,150
St. Louis, Vandalia and Terre Haute	11,456,950	12,977,025
Cairo Short Line.....	12,348,050	13,824,900
Wabash.....	6,344,375	7,418,225
Louisville and Nashville.....	5,932,675	4,012,000
Louisville, Evansville and St. Louis.	7,514,300	7,305,800
Mobile and Ohio.....	3,618,550	3,787,150
Toledo, St. Louis and Kansas City..	3,372,800	3,085,875
Jacksonville Southeastern.....	1,597,500
Missouri Pacific.....	4,150	5,050
St. Louis and San Francisco.....	18,175
From Ohio River.....	1,399,500	2,038,500
	72,078,225	69,477,225

NOTE.—Receipts of Anthracite Coal, included in above receipts:

	TONS.
1881.....	42,000
1882.....	60,000
1883.....	52,000
1884.....	62,000
1885.....	80,000
1886.....	70,000
1887.....	65,000
1888.....	65,000
1889.....	50,000
1890.....	75,000
1891.....	74,000

Receipts of Coke: 1879.....	4,173,500	bush. of 40 lbs
“ “ 1880.....	9,547,100	“ “
“ “ 1881.....	12,860,700	“ “
“ “ 1882.....	10,086,600	“ “
“ “ 1883.....	6,356,500	“ “
“ “ 1884.....	3,190,150	“ “
“ “ 1885.....	3,500,000	“ “
“ “ 1886.....	5,463,950	“ “
“ “ 1887.....	9,584,350	“ “
“ “ 1888.....	6,757,550	“ “
“ “ 1889.....	8,646,200	“ “
“ “ 1890.....	9,919,850	“ “
“ “ 1891.....	6,924,250	“ “

Not included in receipts of Coal.

CUSTOM HOUSE TRANSACTIONS, 1891.

COMMODITIES	Value.	Duty.
Ale and Beer.....	\$ 29,239 00	\$ 11,340 80
Anvils.....	23,874 00	8,556 84
Art Works.....	5,610 00	865 10
Books and Printed Matter.....	4,962 80	1,360 80
Bricks and Tile.....	267 00	120 15
Barley, bushels, 38,232.....	24,044 00	11,469 61
Brushes.....	19,860 00	7,944 00
Carpets.....	3,622 00	2,340 42
Cement.....	59,863 00	12,302 17
Chemicals and Drugs.....	134,761 00	31,542 99
China and Earthenware.....	167,580 00	97,605 95
Corks and Manufactures of.....	54,719 00	14,231 30
Cutlery.....	36,700 00	30,364 60
Diamonds and Precious Stones.....	44,989 00	4,498 90
Fancy Goods.....	31,655 00	13,915 28
Fish.....	13,833 00	3,905 41
Free Goods.....	334,631 00
Glassware.....	73,262 00	53,771 33
Guns, Fire Arms, etc.....	71,882 00	28,370 10
Hops.....	30,447 00	10,331 85
Jewelers' Merchandise.....	28,986 70	7,437 25
Manufacturers of Cotton.....	252,094 00	143,052 95
" " Linen.....	122,069 00	52,639 01
" " Iron.....	17,344 00	8,359 07
" " Leather.....	8,871 00	1,995 31
" " Metals.....	213,146 00	95,843 94
" " Paper.....	13,596 00	3,899 65
" " Silk.....	30,922 00	16,463 96
" " Wood.....	17,369 00	6,524 57
" " Wool.....	30,776 00	24,867 65
Musical Instruments.....	3,873 00	1,447 95
Nuts and Fruits.....	7,517 00	2,028 12
Paints and Colors.....	12,908 00	3,322 05
Rice, Granulated.....	167,468 00	25,259 96
Seeds, etc.....	12,304 00	2,577 58
Steel, Bars.....	10,520 00	3,371 26
Steels, Wire.....	122,648 00	57,394 59
Tin Plate.....	299,178 00	87,870 00
Tobacco, Cigars and Cigarettes.....	105,817 00	126,378 96
Varnishes.....	1,291 00	451 85
Wines.....	119,936 00	64,679 21
Window Glass.....	201,748 00	54,385 89
Woolen Dress Goods.....	61,264 00	53,475 43
Spirituous Liquors.....	51,833 00	52,674 46
Sugar, Maple and other.....	6,297 00	887 20
Sugar { Released free under new law Apr. 1, 1891, on which duty would have been: pounds, 14,931.547; \$380,411.74. }	660,295 00
Miscellaneous Merchandise.....	39,822 00	12,831 00
	\$3,785,723 50	\$1,254,956 47
Collections from additional duties, fees, storage and oter sources.....	61,354 95
	\$3,785,723 50	\$1,316,311 42

This statement includes merchandise constructively re-warehoused and withdrawn.

DISTANCES FROM ST. LOUIS

TO POINTS ON THE MISSOURI RIVER

The distances from St. Louis to points on the Missouri are as follows :

	Miles.	Total.		Miles.	Total.
To mouth Missouri river	20	20	To Glasgow	17	265
Bellefontaine Bend	5	25	Cambridge.....	9	274
Jamestown	2	27	Brunswick.....	26	300
Charbonier	8	35	Miami	15	315
St. Charles.....	10	45	Waverly	31	346
Howard Bend.....	12	57	Dover Landing.....	13	359
Bonhomme Island	1	58	Lexington	12	371
Howell's Ferry.....	4	62	Wellington	8	379
Dozier	5	67	Camden.....	10	389
Port Royal	1	68	Napoleon	8	397
Tavern Rock.....	1	69	Richfield.....	24	421
Mount Albans.....	1	70	Liberty.....	15	436
Augusta.....	6	76	Kansas City.....	21	457
Jones Point.....	2	78	Kansas River.....	2	459
South Point.....	4	82	Leavenworth.....	13	472
Basoni	1	83	Little Platte.....	1	473
Washington	1	84	Weston.....	33	506
Tuque Point.....	1	85	Achison.....	15	521
St. John's Landing..	2	87	Doniphan.....	7	528
Newport Landing....	2	89	Maysville	28	556
Miller's Landing....	9	98	Palermo.....	24	580
Hermann	23	121	St. Joseph.....	11	591
Gasconade.....	8	129	Nodaway	25	616
Portland	12	141	Iowa Point.....	30	646
St. Aubert's.....	10	151	Brownsville	40	686
Shipley's.....	4	155	Nebraska City.....	30	716
Bonnot's Mills.....	7	162	Plattsmouth.....	21	737
Osage	2	164	Platte River.....	3	740
Moreau.....	5	169	St. Mary's.....	2	742
Jefferson City	5	174	Council Bluffs.....	15	757
Claysville	7	181	Florence	10	767
Marion	10	191	Fort Calhoun.....	10	777
Martin's Landing	7	198	De Soto.....	15	792
Nashville	7	205	Tekama	30	822
Mount Vernon.....	7	212	Sioux City.....	60	882
Rocheport	8	220	Yellowstone River.	1075	1957
Boonville.....	12	232	Great Falls.....	675	2632
La Mine.....	8	240	Rocky Mount. Gates	110	2742
Arrow Rock.....	8	248			

DISTANCES FROM ST. LOUIS

TO POINTS ON THE UPPER MISSISSIPPI RIVER.

The distances from St. Louis to points on the upper Mississippi are as follows :

	Miles.	Total.		Miles.	Total.
To Mouth of Missouri.....	20	20	To Buena Vista.....	6	503
Alton.....	5	25	Cassville.....	4	507
Grafton.....	18	43	Guttenberg.....	10	517
Cap au Gris.....	27	70	McGregor.....	22	539
Worthington.....	10	80	Prairie du Chien.....	3	542
Hamburg.....	10	90	Red Horse Landing.....	3	545
Clarksville.....	15	105	Johnson's Landing.....	1	546
Louisiana.....	12	117	Columbus.....	29	579
Cincinnati, Ill.....	15	132	Lansing.....	2	577
Saverton.....	8	140	Winnishiek.....	8	585
Hannibal.....	7	147	Victory.....	5	590
Marion.....	10	157	Warner's Landing.....	11	601
Quincy.....	10	167	Wild Cats' Bluff.....	12	613
La Grange.....	10	177	La Crosse.....	16	629
Canton.....	8	185	Black River.....	12	641
Tully.....	2	187	Fortune's Landing.....	6	647
Warsaw.....	20	207	Montoville.....	4	651
Keokuk.....	5	212	Winona.....	7	658
Montrose.....	12	224	Wabashaw Prairie.....	4	662
Fort Madison.....	12	236	Honic's Landing.....	10	672
Pontoosac.....	6	242	Hall's Landing.....	10	682
Dallas.....	2	244	Wabasha.....	25	707
Burlington.....	15	259	Nelson's Landing.....	2	709
Oquawka.....	15	274	Reed's Landing.....	2	711
Keithbury.....	12	286	Lake Pepin.....	1	712
New Boston.....	8	294	Well's Landing.....	14	726
Port Louisa.....	12	306	Bullard's Landing.....	8	734
Muscatine.....	18	324	Red Wing.....	8	742
Rock Island.....	30	354	Point Prescott.....	22	764
Hampton.....	12	366	Point Douglas.....	1	765
Le Clair.....	6	372	Hastings.....	25	790
Camanche.....	18	390	Crow Village.....	3	793
Albany.....	2	392	St. Paul.....	5	798
Fulton.....	10	402	Falls of St. Anthony.....	8	806
Sabula.....	18	420	Mendota.....	6	812
Savanna.....	2	422	Fort Snelling.....	1	813
Galena.....	30	452	Itasca.....	37	850
Dubuque.....	25	477	Sauk Rapids.....	49	899
Will's Landing.....	12	489	Fort Ripley.....	46	945
Waupaton.....	8	497			

RIVER POINTS—CONTINUED.

Distances from St. Louis to points on the Mississippi to Cairo:

	Miles.	Total.		Miles.	Total.
To Cahokia	4	4	Linhoop	1	106
Carondelet	1	5	Wittenburg	14	120
Jefferson Barracks	5	10	Sellers	1	121
Sneck's Landing	10	20	Grand Tower	1	122
Widow Waters' Ldg.	1	21	Birmingham	6	128
Sulphur Springs	2	23	Hines	1	129
Rattlesnake Springs	2	25	Preston's	1	130
Harlow's	5	30	Bennet's	1	131
Platin Rock	2	32	Neeley's	1	132
Selma	3	35	Vaucil's	1	133
Rushtower	5	40	Willard's	2	135
John Brickley's	5	45	Bainbridge	1	136
Fort Chartres	5	50	Clear Creek	9	145
Ste. Genevieve	10	60	Cape Girardeau	5	150
St. Mary's	10	70	Thébes	10	160
Pratt's	2	72	Commerce	3	163
Kaskaskia	3	75	Thornton's	5	168
Chester	5	80	Price's	2	170
Maynard	1	81	Lane's	3	173
Fort Perry	1	82	Hunt's	1	174
Liberty	8	90	Rodney's	15	189
Underhill's	5	95	Cairo	5	194
Herring's	1	96	Mouth of Ohio	5	194
Baily's	4	100	Ohio City	5	194
Wilkinson	5	105			

The river system of the Mississippi valley, of which St. Louis is the centre, the *entrepot*, may be summarized as follows:

	Miles.		Miles.
Mississippi from St. Anthony Falls to Gulf of Mexico	2,200	Des Moines	300
Red river to head navig.	1,100	St. Peter's	300
Arkansas to Neosho riv.	600	Yazoo	100
White riv. to Batesville	400	Ohio	1,000
St. Francis river	100	Its tributaries—Tenn.	600
Missouri river	2,000	Cumberland	300
Osage river	300	Wabash	300
Kansas	300	Greene, Kentucky and	
Other tributaries	600	Muskingum	500
	1,200	Alleghaney	400
			2,100
		The Illinois	300
		Rock, Galena, Wisconsin	
		and St. Croix rivers	500
		Making total riv. nav.	12,200

Distances from St. Louis to trading points on the Illinois:

	Miles.	Total.		Miles.	Total.
To Mason's Landing	42	42	To Havana	12	179
Hardin	25	67	Liverpool	10	189
Columbiana	10	77	Copperas	12	201
Apple Creek	4	81	Lancaster	8	209
Bridgeport	2	83	Kingston	2	211
Montezuma	14	97	Pekin	10	221
Florence	6	103	Wesley City	6	227
Griggsville	6	109	Peoria	3	230
Naples	4	113	Spring Bay	14	244
Meredosia	6	119	Rome	6	250
La Grange	10	129	Chillicothe	2	252
Fredericksville	4	143	Lacon	20	272
Browning	6	149	Peru	30	302
Sharp's	6	155	La Salle	1	303
Bath	12	167			

ST. LOUIS EXPOSITION.

OPENED SEPT. 3, 1884.

No fire in the building.

Ground broken August 2, 1883.

Excavation, 60,000 yards of earth.

Iron : 600 tons used in its construction.

Large Music Hall, stage capacity, 1,500.

Entertainment Hall, seating capacity, 1,250.

Entertainment Hall, 160 feet long, 64 feet wide.

One 100 horse power Watertown automatic engine.

Brick : about nine millions used in its construction.

Building : length, 438 feet; width, 338 feet; height, 108 feet.

Boiler House across the street, on east side on 13th street.

Four arc dynamos, capacity, 140 light, 2,000 candle power.

Large Music Hall, 200 feet long, 120 feet wide; and 80 feet high.

Six incandescent dynamos, capacity, 3,500 lights, 16 candle power.

Eight high spread automatic engines, ranging from 25 to 150 horse power.

Three ventilating fans, with a combined capacity of 450,000 cubic feet of air every minute.

Annual Exposition held each year for forty days, beginning on 1st Wednesday in September.

Floor area of Exposition space, including Art and Photographic galleries, 280,000 square feet—over five miles.

One 250 horse power Corliss compound condensing engine. This engine will furnish power shafting for driving all kinds of live exhibits.

Sixteen hundred lineal feet of shafting, capable of transmitting 500 horse power shafting at right angles, connected by belt drive instead of toothed gearing.

FIRE DEPARTMENT.

No. AND LOCATION OF COMPANIES.

No.	
1	McNair av. nr. Gravois av.
2	129 W. Krauss.
3	3648 S. Broadway.
4	Wash and 23d.
5	2400 N. 22d.
6	216 N. 7th.
7	1304 2d Cardt. av.
8	1501 Salisbury.
9	Mullanphy, sw. cor. 8th.
10	Walnut and Jefferson av.
11	2400 Bismarck.
12	816 N. 7th.
13	11th, bet. Wash and Carr.
14	1425 Market.
15	415 S. Broadway.
16	1337 S. Broadway.
17	3220 Easton av.
18	816 N. 7th.
19	1120 St. Louis av.
20	4551 N. Broadway.
21	3413 Manchester rd.
22	116 Plum.

No.	
23	508 N. 3d.
24	1214 Spruce.
25	Mullanphy and 16th.
26	2100 N. 2d.
27	4571 Easton av.
28	3938 Morgan.
29	1219 Old Manchester rd.

BARCOCK CHEMICAL ENGINES.

1	415 S. Broadway.
2	125 W. Krauss.
3	508 N. 3d.

HOOK AND LADDER COMPANIES.

1	McNair av. nr. Gravois av.
2	2400 N. 22d.
3	216 N. 7th.
4	417 S. Broadway.
5	3415 Manchester rd.
6	508 N. 3d.
7	Mullanphy, sw. cor. 8th.

FIRE ALARM TELEGRAPH.

LOCATION OF SIGNAL STATIONS.

No.	Stations.
12	Biddle and 7th.
13	Carr and 6th.
14	Lucas av. and 6th.
15	Wash and 8th.
16	Morgan and 9th.
17	Engine House No. 13, 11th, bet. Wash and Carr.
18	O'Fallon and 9th.
19	O'Fallon and 13th.
21	Franklin av. and 12th.
22	Franklin av. and Levee.
23	Lucas av. and 11th
24	Franklin av. and 14th.
25	Carr and 13th.
26	Third and Locust.
27	Fourth and Walnut.
28	Main and Plum.
29	Franklin av. and 6th.
31	Washington av. and 3d.
32	Main and Washington av.
33	Wash and Main
34	Locust and Levee.
35	Olive and Main.
36	Chestnut and Levee.
37	Chestnut St. Police Station.
38	Market and 3d.
39	Market and Broadway.
41	Pine and 4th.

No.	Stations.
42	Locust and Broadway.
43	Olive and 6th.
44	Olive and 8th.
45	Washington av. and 8th.
46	Locust and 9th.
47	Chestnut and 6th.
48	Pine and 10th.
49	Chestnut and 13th.
51	Olive and 12th.
52	Olive and 14th.
53	Market and 15th.
54	Market and 12th.
55	Broadway and Was'.
56	Clark av. and Center.
57	Morgan and 13th.
58	O'Fallon and 16th.
59	Carr and 17th.
61	Chestnut and 11th.
62	Market and 8th.
63	Main and Walnut.
64	Clark av. and Levee.
65	Chestnut and 9th.]
66	O'Fallon and 6th.
67	Olive and 13th, Exposition.
68	Locust and 11th.
69	Lucas av. and 4th.
71	Elm and 3d.
72	Elm and 7th.

FIRE ALARM TELEGRAPH—CONTINUED.

No.	Stations.	No.	Stations.
73	Clark av. and 10th.	155	Walnut and 9th.
74	Spruce and 12th.	156	Morgan and Main.
75	Spruce and 8th.	157	Geyer av. and 9th.
76	Biddle and 12th.	158	Lynch and 11th.
77	Carr and 9th.	159	Morgan and Broadway.
78	Morgan and 17th.	161	Ann av. and 10th.
79	N. Market and Coleman.	162	Ann av. and 7th.
81	Poplar and 14th.	163	Lesperance and DeKalb.
82	415 S. Broadway.	164	Vine and 2d.
83	Poplar and 7th.	165	Sidney and 10th.
84	Gratiot and 12th.	166	Carroll and I. M. R. R.
85	Grand Opera House.	167	Soulard and 2d.
86	Cupples Building.	168	Rutger and I. M. R. R.
91	Main and Valentine.	169	Cedar and 2d.
92	Spruce and 4th.	171	Lami and 2d.
94	B'way and Montgomery.	172	Barton and Bismarek, En- gine House.
95	Broadway and Tyler.	173	Anna and I. M. R. R.
96	Mullanphy and 7th.	174	Barton and 10th.
97	O'Fallon and 11th.	175	Florida and Lewis.
98	Howard and 14th.	176	Main and Dickson.
99	St. Louis and Ill. Bridge.	177	Victor and I. M. R. R.
112	Biddle and Leye.	178	Chouteau av. and 9th.
113	Carr and 2d.	179	Park av. and Main.
114	O'Fallon and Lewis.	181	Sidney and 2d.
115	Franklin av. and 2d.	182	Webster and Sheridan avs.
116	Franklin av. and 4th.	183	Walnut and 17th.
117	Broadway and Biddle.	184	Market and 16th.
118	Broadway and Cass av.	185	Market and 21st.
119	Cass av. and 8th.	186	Pine and 23d.
121	Chouteau av. and 14th.	187	Randolph and Jefferson av.
122	Franklin av. and 10th.	188	Pine and Theresa av.
123	Papin and 10th.	189	Montrose and Clark avs.
124	Gratiot and 7th.	191	Main and Valentine.
125	Plum and 4th.	192	Olive and Leffingwell av.
126	Chouteau av. and B'way.	193	Franklin and Leffingwell avs.
127	Lombard and 2d.	194	Morgan and 22d.
128	Hickory and Broadway.	195	St. Charles and 12th.
129	Leffingwell av. and Dickson	195	St. Charles and 13th.
131	Convent and 2d.	196	Washington av. and 14th.
132	Park av. and Broadway.	197	St. Charles and 16th.
133	Spruce and 3d.	198	Olive and 20th.
134	Hickory and 8th.	199	Poplar and 11th.
135	Gratiot and 18th.	212	Lynch and 7th.
136	Hickory and 12th.	213	Broadway and Pestalozzi.
137	Cass av. and 20th.	214	Broadway and Wyoming.
138	Cass av. and Hogan.	215	Main and Arsenal.
139	Monroe and 18th.	216	Cass av. and 24th.
141	Park av. and 8th.	217	Scott and Garrison avs.
142	Park av. and Menard	218	Inside the Arsenal.
143	Marion and 8th.	219	Engine House, Broadway and Capitol av.
144	Walnut and 6th.	221	Morgan and 7th.
145	Marion and 3d.	223	Washington av. and 10th.
146	Rutger and 2d.	224	Lucas av. and 2d.
147	Russell av. and 3d.	225	Washington av. and B'way
148	Miller and Main.	226	Gratiot and 9th.
149	B'way and Shenandoah.	227	LaSalle and 7th.
151	Lafayette av. and B'way.	228	Main and Chouteau av.
152	Soulard and 9th.	229	Carroll and 7th.
153	Soulard and 11th.		
154	Walnut and 7th, Standard Theatre.		

FIRE ALARM TELEGRAPH—CONTINUED.

No.	Stations.	No.	Stations.
231	Franklin and Channing avs	297	Seventh, bet. O'Fallon and Cass av.
232	School and Leonard av.	312	Carr and 24th.
233	Jefferson and Washington avs.	313	Jefferson av. and Morgan
234	Clark av. and 20th.	314	Jefferson av. and Olive.
235	Market and 19th.	315	Clark av. and 22d.
236	Cerre and 6th.	316	Clark and Leffingwell avs.
237	Clark av. and 4th.	317	Jefferson av. and Walnut.
238	Papin and 15th.	318	Jefferson av. and O'Fallon.
239	Grattan and LaSalle.	319	Cass and Elliot avs.
241	Clark av. and 16th.	321	Manchester rd. and Leffingwell av.
242	Pine and 17th.	322	Laclede and Channing avs.
243	Washington av. and 17th.	323	Leffingwell and Washington avs.
244	Cass av. and 2d.	324	Garrison and Easton avs.
245	Cass av. and 15th.	325	Easton and Leonard avs., Engine House.
246	Washington av. and 22d.	326	Ewing av. and Morgan.
247	Locust and 21st.	327	Olive and Garrison av.
248	Gratnot and 13th.	328	Lucas and Compton avs.
249	Locust and 19th.	329	Chestnut and 20th.
251	Biddle and 15th.	331	St. Charles and 6th.
252	Franklin av. and 16th.	332	O'Fallon and 2d.
253	Morgan and 19th.	334	Chestnut and Beaumont.
254	Wash and 19th.	335	Main and Tyler.
255	Kosciusko and Barton.	336	Pine and 21st.
256	Kosciusko and Victor.	337	Gratnot and 19th.
257	Zepp and 1st.	338	Gratnot and 21st.
258	Zepp and Broadway.	339	Poplar and 16th.
259	Doreas and 2d.	341	Mullanphy and Main.
261	Biddle and 18th.	342	Engine House, Broadway and Mound.
262	O'Fallon and 21st.	343	Mullanphy and 10th.
263	Anna and Broadway.	344	Olympic Theatre.
264	Barton and DeKalb.	345	Cass av. and 13th.
265	Trudeau and DeKalb.	346	Glasgow av. and Montgomery.
266	Pestalozzi and 8th.	347	Laclede and Garrison avs.
267	Broadway and Allen av.	348	Scott and Ewing avs.
268	Lynch and 3rd.	349	Olive, bet. Channing and Leonard avs.
269	Sydney and 7th.	351	Chambers and 15th.
271	Eng. House, Wash and 22d.	352	Madison and 14th.
272	Louisa and DeKalb.	353	Brooklyn and 12th.
273	Doreas and Main.	354	Mound and 10th.
274	Cass av. and Main.	355	Ann av. and 13th.
275	Benton and 15th.	356	Russell av. and 9th.
277	U. S. Marine Hospital.	357	Lami and 12th.
278	Theresa av. and Pacific Ry.	358	Scott av. and 23d.
279	3413 Manchester rd.	359	Randolph and 21st.
281	Jefferson av. and Madison	361	Chambers and 10th.
282	Leffingwell av. and Madison.	362	Broadway and North Market.
283	Webster av. and Madison.	363	Benton and 11th.
284	Broadway and Clinton.	364	Main and Clinton.
285	Brooklyn and Main.	367	Clinton and 11th.
286	Main and North Market	368	Montgomery and 19th.
287	North Market and 19th.	369	Jefferson av. and Benton.
288	North Market and 25th.	371	North Market and 14th.
289	Mullanphy and 22d.	372	Warren and Blair av.
291	Mullanphy and Blair av.		
292	Biddle and 20th.		
293	Dickson and 23rd.		
294	Howard and 23d.		
295	Howard and 9th.		
296	Madison and Helen.		

FIRE ALARM TELEGRAPH—CONTINUED.

No.	Stations.	No.	Stations.
374	Montgomery and 22d.	453	Osage and Broadway.
377	Warren and 13th.	512	Cook av. and Whittier.
378	Montgomery and Elliot av.	513	Clay av. and Green Lea pl.
379	Washington and Ware avs.	514	Easton and Belleglade avs.
381	Park av. and 13th.	515	Garfield and Vandeventer avs.
382	Park av. and Dillon.	516	Florissant and John avs.
383	Soulard and Linn.	519	Lindell av. and Sarah.
384	Menard and Carroll.	521	Prairie and Easton avs.
385	Emmet and 12th.	522	Finney and Vandeventer avs.
386	Emmet and 10th.	523	Garfield av. and Sarah.
387	Calhoun and Linn.	524	Montgomery and Spring av
388	Geyer av. and 12th.	525	Grand and Sullivan avs.
389	Menard and Allen av.	526	Delmar av. and Whittier.
391	Garrison and Lucas avs.	527	Page and Taylor avs.
392	Chestnut and Compton av.	528	Chestnut and Grand av.
393	Manchester rd. and Comp- ton av.	529	Cabanne and Wash. ngton avs
394	Broadway and Dickson.	531	Morgan and Grand av.
395	Washington av. and 19th.	532	Cass and Grand avs.
396	Montgomery and Coleman.	533	St. Louis and Grand avs.
397	Glasgow av. and Thomas.	534	Nat. Bridge. rd. and Grand av.
398	Glasgow and Cass avs.	536	Kossuth av. nr. Grand av.
412	Broadway and Bowen.	537	College av. and 20th.
413	Broadway and Robert.	541	Pine and Cabanne.
414	Broadway and Steins.	542	Westminster pl. and Cab- anne.
415	Courtois and Virginia av.	543	Delmar and Vandeventer avs.
416	Marceau and Reilly av.	544	Washington av. and Sarah.
417	Dover and Michigan av	545	Westminster pl. and Sarah.
418	Kansas and Michigan av.	546	Finney and Grand avs
419	Robert and Virginia av.	47	Taylor and Easton avs.
421	Davis and Minnesota av.	548	North Market and New- stead av.
422	St. Joseph's Convent.	519	North Market and Whittier.
423	Broadway and Haven.	551	North Market and Prairie av.
424	Loughborough and Virgin- ia av.	552	Grand av. and Olive.
425	Vulean Iron Works.	553	Fairfax av. and Sarah.
26	Broadway and Osceola.	554	Cook and Pendleton avs.
427	City Work House.	556	Grand av. and 20th.
428	Meramee and Virginia avs.	557	Inside the Fair Ground.
429	Vulean and Courtois.	558	Penrose and Prairie av.
431	Broadway and Catalan.	559	Florissant and Morin avs.
432	Broadway and Quiney.	561	Lee and Warne avs.
433	Marceau and Van Buren.	563	St. Ferdinand and Taylor avs.
434	King's Highway and Gray- ois av.	564	Emily and Prairie av.
435	Espensehied and I. M. R. R.	565	Marcus av. and Nat. Bdge. rd.
436	Tesson and 8th.	566	Nat. Bdge. rd. and Sophie.
437	Osage and Jefferson av.	567	Nat. Bdge. rd. and King's Highway.
438	House of Refuge (Girls' De- partment.)	568	Easton av. and King's High- way.
439	House of Refuge (Boys' De- partment.)	569	Nat. Bdge. rd. and New- stead av.
441	Haven and 7th.	571	Cabanne pl. and Belt av.
442	Koeln and 6th.		
443	Bowen and 7th.		
445	Bates and Pennsylvania av.		
446	Blow and Minnesota av.		
447	Steins and Michigan av.		
448	Broadway and Primm.		
451	Neosho and I. M. R. R.		
452	Itaska and Broadway.		

FIRE ALARM TELEGRAPH—CONTINUED.

No.	Stations.	No.	Stations.
572	Taylor and Delmar avs.	645	Rutger and 2d Cardt. av.
573	Bell and Pendleton avs.	646	Lafayette and 2d Cardt. avs.
574	Lindell and Taylor avs.	647	Geyer and 2d Cardt. avs.
575	Page and Spring avs.	648	Geyer and McNair avs.
576	Easton and Hamilton avs.	649	Shenandoah and Missouri av.
577	Maple and Hamilton avs.	651	Cherokee and 2d Cardt. av.
578	Delmar av. & King's High- way.	652	Arsenal and 2d Cardt. av.
579	Bayard and Page avs.	653	Buena Vista and Shenan- doah.
581	Taylor and Cote Brilliante avs.	654	McNair av. nr. Gravois av.
582	Taylor and Maffit avs.	655	Pestalozzi and Salena.
583	North Market and Goode av	656	Sidney and Cambria.
584	Evans and Prairie avs.	657	Barton and 2d Cardt. av.
585	Goode and Kennerly avs.	658	Crittenden and McNair av.
586	Kennerly and Cora avs.	659	Lynch and McNair av.
587	Euclid and Kennerly avs.	661	Utah and Wiseonsin av.
588	Ashland and Fair avs.	662	Penn and Liberty.
589	Ashland and Taylor avs.	663	Lynch and 2d Cardt. av.
591	Easton and Pendleton avs.	664	Indiana av. and Pestalozzi.
592	Marcus and Cote Brilliante avs.	665	Shenandoah and Ohio av.
593	Goodfellow and Cates avs.	667	Michigan av. and Rappa- hannock.
594	Page and Union avs.	668	Wyoming and Ohio av.
595	Ridge and Florence avs.	669	Shenandoah and Or gan av
596	Bayard av. and St. L. S. Ry.	671	Jefferson av. and Miami.
597	Euclid and Cote Brilliante avs.	672	Osage and Iowa av.
598	Christian Brothers College.	673	Chippewa and Pennsylvan- ia av.
612	Chouteau and Theresa avs.	674	California av. and Henrietta
613	Hickory and McKenzie avs.	675	Ohio and St. Vincent avs.
614	Caroline and Cardinal av.	676	Todd av. and Henrietta.
615	Park and Ewing avs.	677	Compton and Park avs.
616	Chouteau and Ewing avs.	678	Joab and Hickory.
617	Rutger and Ohio av.	679	Cardinal and Chouteau avs
618	Chouteau and Ohio avs.	681	Geyer and Minnesota avs.
619	Jefferson and Lafayette avs	682	Gasconade and Nebras' a av
621	Compton and Russell avs.	683	Park and Jefferson avs.
622	Compton and Lafayette avs	684	Chippewa and Compton av.
623	Oregon and Lafayette avs.	712	Manchester rd. and Clayton av.
624	California and Russell avs.	713	Manchester rd. and Chou- teau av.
625	Geyer and Ohio avs.	714	Old Manchester rd. and Tower Grove sta.
626	Jefferson and Russell avs.	715	Mount Vernon and Norfolk avs.
627	Jefferson and Gravois avs.	716	Clayton and Boyle avs.
628	Gravois and California avs.	717	Manchester rd. and Mack- lind av.
629	Arsenal and Gravois av.	718	Manchester rd. and Sublette av.
631	Arsenal and Jefferson av.	719	Manchester rd. and Sulphur av.
632	California av. and Juniata.	721	Manchester rd. and Caban- ne av
633	Cherokee and Iowa av.	722	Grand and Lafayette avs.
634	Cherokee and Jefferson av.	723	Shaw and Grace avs.
635	Chippewa and Jefferson av.	724	Grand av. and Rappahan- nock.
636	Chippewa and Oregon av.	725	Grand and Gravois avs.
637	California av. and Miami.		
638	Gravois av. and Wyoming.		
639	Gravois av. and Cherokee.		
641	Lafayette and Mississippi avs.		
642	Park and Armstrong avs.		
643	Chouteau and Missouri avs.		
644	Chouteau and Mississippi avs.		

FIRE ALARM TELEGRAPH—CONTINUED.

No.	Stations.	No.	Stations.
726	Morgan Ford rd., Russellville.	832	St. Louis av. and 23d.
727	King's Highway and Reber pl.	833	Hebert and 22d.
728	Insane Asylum.	834	Sullivan av. and 19th
729	Female Hospital.	835	Wright and 19th.
731	Laciede and Vandeventer avs.	836	Wright and 13th
732	New Manchester rd. and Tower Grove av.	837	Dodier and 25th.
733	New Manchester rd. and King's Highway.	838	St. Louis av. and Parnell.
734	Grand av. and Shenandoah	839	Jefferson av. and Wright.
735	Clayton rd. and Newstead av.	841	Mallinekrodt and 11th.
736	Clayton rd. and Briggs av.	842	Broadway and Buchanan.
737	Duncan and Sarah.	843	Destrehan and 2d.
738	West End of Reber pl	844	Mallinekrodt and 2d.
739	Poor House.	845	Broadway and Salisbury.
741	Morgan Ford rd. and Mera-mee.	846	Salisbury and Hall.
742	King's Highway and Old Manchester rd.	847	Bremen av. and 2d.
743	Morgan Ford rd. and Gravois av.	848	Un on Stock Yards, Bremen av.
751	Clayton rd. and Sarah.	849	Laciede Rolling Mills, Ferry st.
752	New Manchester rd. and Prather av.	851	Salisbury and Florissant av
812	St. Louis av. and Hall.	852	Salisbury and Blair av.
813	Wright and 2d.	853	Bremen and Blair avs.
814	St. Louis av. and 10th.	854	Destrehan and 19th.
815	Hebert and 11th.	855	Angelrodt and Blair av.
816	Branch and 9th (CarWorks)	856	Branch and 20th.
817	Branch and Broadway.	857	Bremen av. and 23d.
818	Dock and Commercial.	858	Glasgow av. and 25th.
819	Dock and 9th.	859	Nat. Bdge rd. and Thompson av.
821	Buchanan and 11th.	861	Palm and 25th.
822	Angelica and 9th.	862	Salisbury and Palm.
823	Broadway and Cornelia.	863	Newhouse av. and 20th.
824	Angelica and Main.	864	Newhouse av. and Broadway.
825	Main and Douglas.	865	Ferry and 20th.
826	Douglas and 2d.	866	Broadway and Grand av.
827	Blair av. and Bissell.	867	Broadway and Prairie av.
828	Penrose and 14th.	868	Broadway and Withers.
829	Bremen av. and 11th.	869	2d and Taleot.
831	Sullivan av. and 23d.	871	Adelaide and 2d.
		872	Broadway and Carrie av.
		873	Broadway and Bittner, Baden.
		874	Grand and McKissock avs.
		875	Blair av. and Palm.
		876	Jefferson av. and Hebert.

FIRE RECORD FOR 1891.

MONTHS.	Insurance.	Loss to Ins. Companies.
January.....	\$ 726,453 00	\$ 58,596 47
February.....	630,269 45	268,563 20
March.....	416,148 76	67,789 23
April.....	1,319,705 00	81,231 75
May.....	876,845 00	20,953 30
June.....	685,795 22	274,382 10
July.....	557,733 68	71,948 89
August.....	541,025 00	145,337 81
September.....	1,009,297 99	576,204 63
October.....	318,150 00	29,043 86
November.....	2,020,178 76	998,444 32
December.....	458,580 00	200,444 20
Totals.....	\$9,659,181 86	\$2,792,939 76

NUMBER OF ALARMS.

Box Alarms.....	1051	Third Alarms.....	9
Still Alarms.....	320	Fourth Alarms.....	2
False Alarms.....	85	No Alarms.....	192
Second Alarms.....	20	Total Alarms.....	1679

INSURANCE LOSSES AND PERCENTAGES ON BUILDINGS AND CONTENTS DURING TWENTY YEARS.

YEAR.	No. fires and Alarms.	Amount of Insurance.	Amount of Losses to Insurance Co.'s.	Per-centage.
1872.....	234	\$2,442,945 00	\$ 944,231 00	38 57
1873.....	206	1,693,834 00	633,317 00	37 37
1874.....	222	2,214,133 00	503,937 00	27 75
1875.....	246	1,871,248 00	358,520 00	19 15
1876.....	301	2,161,890 00	401,147 00	18 55
1877.....	297	3,859,706 42	1,999,800 18	31 08
1878.....	293	2,057,346 00	372,186 67	18 09
1879.....	407	2,918,863 00	1,056,634 83	36 20
1880.....	461	3,398,819 08	1,111,725 34	32 70
1881.....	491	3,651,654 80	1,473,132 94	40 35
1882.....	582	5,429,954 36	1,282,421 65	21 22
1883.....	671	3,724,893 37	1,067,135 03	28 65
1884.....	737	4,850,511 52	1,281,860 60	26 42
1885.....	727	3,949,542 19	475,194 59	12 03
1886.....	827	4,294,175 00	1,325,483 30	30 86
1887.....	953	6,774,717 93	1,990,629 83	34 03
1888.....	802	4,134,079 49	752,887 12	18 21
1889.....	977	6,388,535 00	1,549,101 59	22 51
1890.....	1021	6,671,510 03	1,067,130 80	15 99
1891.....	1572	9,659,181 86	2,792,939 76	28 91

**AMOUNT OF FLOUR MANUFACTURED
IN VARIOUS CITIES.**

	1891. Bbls.	1890. Bbls.	1889. Bbls.
Minneapolis.....	7,877,947	6,988,830	6,088,865
St. Louis.....	1,748,190	1,872,005	2,066,442
Baltimore.....	458,044	526,191	573,717
St. Paul.....	12,001
Philadelphia.....	240,000
Milwaukee.....	1,827,284	1,397,039	1,265,833
Buffalo.....	700,000	1,500,000
Toledo.....	270,000	250,000
Detroit.....	386,000	211,500	166,000
Chicago.....	578,180	430,609	431,000
Duluth.....	684,000	84,446
Kansas City.....	250,000	474,480	209,000
Peoria.....	124,248	111,000	116,412
Cincinnati.....	227,963	226,212
Cleveland.....	518,000	382,000
San Francisco.....	300,000

FLOUR INSPECTION.

Report of Flour Inspected by the Exchange Board of
Flour Inspectors.

	1891. Bbls.	1891. Bbls.	1891. Bbls.
January.....	32,775	41,048	45,938
February.....	38,825	71,013	68,747
March.....	49,671	60,779	63,184
April.....	36,107	66,056	50,384
May.....	31,645	60,624	43,559
June.....	36,426	50,055	49,403
July.....	44,003	69,974	50,357
August.....	43,216	73,632	77,058
September.....	40,317	55,277	82,096
October.....	43,357	45,787	70,696
November.....	39,510	33,507	50,073
December.....	42,978	29,972	49,737
Total barrels.....	478,830	657,697	701,232

FLOUR GRADED DURING 1891.

594 barrels Patent. 30,545 " Extra Fancy. 2,552 " Fancy.		3,279 barrels Choice. 1,436 " Family. 487 " XXX.
--	--	--

FLOUR MANUFACTURED IN ST. LOUIS FOR THREE YEARS.

MILLERS.	NAME OF MILL.	Capacity in Bbls. for 24 hours.	Barrels Manuf. 1891.	Barrels Manuf. 1890.	Barrels Manuf. 1889.
Geo. P. Plant Milling Co*	Plant's Roller A	2,000	213,771	301,082	344,321
Kehler Bros	Kehler	2,600	297,700	289,560	288,800
Camp Spring Mill Co	Camp Spring	1,400	166,504	203,640	210,258
E. O. Starnard Milling Co	Eagle Steam	1,000	225,148	230,150	207,664
Regina Flour Mill Co	Regina	1,250	174,005	156,760	161,340
Victoria Flour Mill Co	Victoria	800	160,460	143,475	125,782
Hezel Milling Co	East St. Louis	500	97,324	98,152	104,000
Saxony Mill Co	Saxony	500	116,573	108,965	103,777
Sessinghaus Milling Co	Jefferson	500	107,136	100,233	92,505
E. Goddard & Sons Flour Mill Co	U. S. Steam	700	72,308	86,269	85,735
H. B. Eggers & Co.	Meramec	350	60,461	61,782	60,236
Carondelet Milling Co	Carondelet	350	36,500	24,635	30,905
Henry Kalbfleisch & Co	St. George	300	20,300	15,300	25,000
Mills now out of existence				58,000	225,859
Total		11,850	1,748,190	1,872,005	2,066,442

*Plant's Mill burned September 27th, 1891.

FLOUR MANUFACTURED BY MILLS OUTSIDE OF ST. LOUIS BUT OWNED BY CITIZENS OF ST. LOUIS, MEMBERS OF MERCHANTS' EXCHANGE.		Cap'y in Bbls. 24 hours	Bbls. Flour Manf'd 1891.	Bbls. Flour Manf'd 1890.
OWNER.	Name of Mill.	Location.	Bbls. Flour Manf'd 1891.	Bbls. Flour Manf'd 1890.
E. O. Starnard Milling Co.	Alton City	Alton, Ill	206,517	155,900
Kehler Bros	Litchfield	Litchfield, Ill	402,100	308,763
Kaufman Milling Co	President	Bethalto, Ill	135,686	142,141
Crown Mills Co	Crown	Belleville, Ill	150,000	94,500
Yaeger Flour Mill Co.		Carlinville, Ill	213,000	137,874
St. Marys' Mill Co	St. Marys	St. Marys, Mo	58,549	34,500
Mauntel, Borgess & Co	Reicherts	Freeburg, Ill		77,000
Mauntel, Borgess & Co	Cone	St. Genevieve, Mo		10,000
H. B. Eggers & Co	Red Bud	Red Bud, Ill	28,500	23,900
Grand Chain Mills Co	Grand Chain	Commerce, Mo	35,000	27,000
Mauntel, Borgess & Co	Pineknayville	Pineknayville, Ill		22,000
Wing Flour Mill Co	Neptune	Charleston, Ill	60,000	75,000
Wooestman Mill Co	Wooestman	Nashville, Ill	66,264	15,000
L. W. Buschman & Sons	Climax	LaGrange, Mo	50,000	
Meyer & Bulte	White Swan	Clinton, Mo	50,800	
Fusz & Backer	Pacific Star	Washington, Mo	26,000	
Total		9,850	1,542,416	1,123,578

STATISTICS OF MANUFACTORIES.

ELEVENTH CENSUS—1890.

Number of establishments.....	5,402
VALUE OF PLANT—	
Land	\$12,088,076
Buildings	16,193,068
Machinery, tools, etc.....	17,528,554
Total	<u>\$45,729,698</u>
LIVE ASSETS—	
Raw materials.....	\$15,705,112
Stock in process and finished products..	21,542,420
Cash bills, accounts receivable, etc.....	37,782,587
Total	<u>\$75,030,119</u>
Total capital in direct investment.....	\$120,759,817
Value of property hired.....	26,194,170
Total aggregate capital.....	<u>\$146,953,987</u>
MISCELLANEOUS EXPENSE ITEMS—	
Rent.....	\$ 2,120,316
Power and heat.....	70,165
Taxes	7,434,785
Insurance	797,664
Ordinary repairs, buildings and mach..	1,192,767
Interest on cash used in business.....	702,692
Sundries not elsewhere reported.....	4,433,200
Total	<u>\$16,751,589</u>
Depreciation of bldgs & mach since June 1, 1880,	875,918
Summary of Labor and Wages of all Classes, including Piecework.	
HANDS EMPLOYED—	
Males above 16 years.....	70,081
Females above 15 years.....	13,535
Children.....	2,326
Aggregate number of hands employed..	<u>85,942</u>
WAGES PAID—	
Males above 16 years.....	\$44,543,577
Females above 15 years.....	3,621,145
Children... ..	391,009
Aggregate wages paid.....	<u>\$48,555,731</u>
MATERIALS USED—	
Cost of principal materials.....	\$99,933,958
Cost of fuel.....	1,538,209
Cost of mill supplies.....	1,512,418
Cost of other materials.....	11,154,116
Total cost of all materials.....	<u>\$114,138,701</u>
GOODS MANUFACTURED—	
Value of principal products..	\$199,966,989
Val. all other products, repairs, etc....	13,232,279
Total value of all products.....	<u>\$213,199,268</u>

VALUE OF GOODS MANUFACTURED

IN ST. LOUIS IN 1890.

The following table presents the amount of capital directly invested and the value of goods manufactured during the census year 1890, in twenty of the principal manufacturing industries in the city of St. Louis :

ITEMS.	Capital.	Value of Product.
Total	\$73,003,533	\$114,302,676
Boots and Shoes (Factory product)	\$ 3,333,527	\$ 4,250,961
Brick and Tile.....	2,531,128	1,691,692
Carriages and Wagons.....	2,651,880	3,629,579
Coffee and Spices(roast'g & grind'g)	816,588	2,466,392
Cooperage.....	1,042,643	1,912,779
Drugs and Chemicals.....	1,587,044	2,864,980
Flouring and Grist Mill products.	4,320,955	12,641,000
Foundry & Machine shop products.	12,132,803	14,566,852
Furniture.....	1,878,289	3,321,612
Iron and Steel.....	1,724,000	2,513,761
Liquors (Malt).....	15,898,817	14,308,059
Lumber, sawed and planed, including packing boxes, and sash, doors and blinds.....	3,376,391	5,102,383
Oil (Linseed).....	1,018,562	1,438,201
Paints	3,498,108	3,228,632
Patent Medicines.....	1,482,966	1,916,251
Plumbers' Materials.....	1,286,486	1,465,371
Printing and Publishing, and the Periodical Press.....	5,089,152	8,273,139
Saddlery and Harness.....	2,159,638	2,800,261
Slaughtering and Meat Packing (wholesale).....	3,286,236	11,556,606
Tobacco (Chew., Smok. and Snuff.	3,894,320	14,354,165

MAYORS OF THE CITY.

1823-28	Wm. Carr Lane.	1855	Washington King.
1929-32	Daniel D. Page.	1856	John How.
1833*	Samuel Merry.	1857	John M. Wimer.
1833-34	J. W. Johnson.	1858-60	Oliver D. Filley.
1835-37	John F. Darby.	1861-62	Dan. G. Taylor.
1838-39	Wm. Carr Lane.	1863	Chaun. I. Filley.
1840	John F. Darby.	1864-68	Jas. S. Thomas.
1841	John D. Daggett.	1869-70	Nathan Cole.
1842	George Maguire.	1871-74	Joseph Brown.
1843	John M. Wimer.	1875†	Arthur Barrett.
1844-45	Bernard Pratte.	1875	James H. Britton.
1846	P. G. Camden.	1876‡	Henry Overstolz.
1847	Bryan Mullanphy.	1877-81	Henry Overstolz.
1848	John M. Krum.	1881-85	Wm. L. Ewing.
1849	James G. Barry.	1885-89‡	D. R. Francis.
1850-52	L. M. Kennett.	1889	Geo. W. Allen.
1853-54	John How.	1889-92	E. A. Noonan.

* Disqualified in consequence of holding office under general government. J. W. Johnson elected in his place.

† Died April 22, 1875. J. H. Britton elected to fill vacancy.

‡ Declared elected by City Council February 9, 1876, instead of John H. Britton.

§ D. R. Francis elected Governor of Missouri, and resigned January 2, 1889.

|| Geo. W. Allen, being President City Council, became Mayor

MUNICIPAL ELECTRIC LIGHT COMPANY.

LARGEST IN THE WORLD.

JAMES AYER, Manager.

Work commenced June, 1889, completed May 1, 1880.

Commenced operations May 1, 1890, under 1,800 arc lights in service. Load December 31, 1891, 3,428 arc lamps. Eight thousand incandescent lamps, incandescent dynamos added October, 1891, 11,000 poles and about 1,600 miles of No. 6 and larger wire. Arc system—Wood's. Incandescent apparatus, Slattery system.

MERCHANTS' EXCHANGE.

PRESIDENTS OF MERCHANTS' EXCHANGE SINCE ORGANIZATION.

Year	President.	No. Memb.	Year	President.	No. Memb.
1862	H. J. Moore.	675	1878	George Bain.	1290
1863	Geo. Partridge.	518	1879	John Wahl,	1260
1864	Thos. Richeson.	725	1880	A. H. Smith.	1303
1865	Barton Able.	990	1881	Mich. McEnnis.	3533
1866	E. O. Stanard.	1110	1882	C. E. Slayback.	3565
1867	C. L. Tucker.	1068	1883	J. C. Ewald.	3566
1868	John J. Roe.	1268	1884	D. R. Francis.	3565
1869	Geo. P. Plant.	1332	1885	H. C. Harstick.	3505
1870	Wm. J. Lewis.	1289	1886	S. W. Cobb.	3364
1871	Gerard B. Allen.	1282	1887	F. Gaiennie.	3312
1872	R. P. Tansey.	1369	1888	C. F. Orthwein.	3296
1873	W. H. Scudder.	1363	1889	Chas. A. Cox.	3261
1874	W. M. Samuel.	1307	1890	J. W. Kauffman.	3190
1875	D. P. Rowland.	1442	1891	M. Bernheimer.	3116
1876	Nathan Cole.	1397	1892	I. M. Mason.	3001
1877	J. A. Scudder.	1327			

Secretary and Treasurer—Clinton B. Fisk, 1862. J. H. Alexander, 1863-64. Geo. H. Morgan, 1865-92.
Number of Members Jan. 11, 1892, 3001.

OFFICERS FOR THE YEAR 1892.

President—ISAAC M. MASON.

First Vice-President—WM. T. ANDERSON.

Second Vice-President—WALLACE DELAFIELD.

DIRECTORS.

1892-93.	1892.
MARCUS BERNHEIMER.	JOHN W. KAUFFMANN,
WM. G. BOYD,	T. CARROLL TAYLOR.
E. A. POMEROY,	D. C. BALL,
WM. D. ORTHWEIN.	L. C. DOGGETT,
EDGAR REYNOLDS.	E. H. BARNES.

Secretary and Treasurer—GEO. H. MORGAN.

Assistants—D. R. WHITMORE, S. H. HEWLETT.

Caller—JOSEPH P. CARR. Doorkeeper—JAMES P. NEWELL. Attorney—F. N. JUDSON.

NAVIGATION.

Navigation has been suspended at St. Louis on account of ice as follows:

		Navigation Suspended.	Days Suspended.			Navigation Suspended.	Days Suspended
Winter	of	1865-66.....	27	Winter	of	1879-80.....	15
"	"	1866-67.....	38	"	"	1880-81.....	78
"	"	1867-68.....	40	"	"	1882-83.....	29
"	"	1869-70.....	7	"	"	1883-84.....	48
"	"	1870-71.....	32	"	"	1884-85.....	47
"	"	1871-72.....	42	"	"	1885-86.....	55
"	"	1872-73.....	51	"	"	1886-87.....	49
"	"	1874-75.....	58	"	"	1887-88.....	43
"	"	1876-77.....	58	"	"	1891-92.....	23
"	"	1878-79.....	46				

1868-69, 1873-74, 1875-76, 1877-78, 1881-82, 1889-90 the river was open, and navigation was not suspended.

Navigation closed on account of low water:

1877 closed for 36 days. 1879 closed for 41 days.

1878 closed for 16 days. 1880 closed for 4 days.

The record of the highest water noted at the St. Louis Signal Station since its establishment is as follows :

1872—June 12, 13 and 14, 23 feet.

1873—April 11, 25 feet 5 inches.

1874—April 24, 18 feet 11 inches.

1875—August 3, 29 feet 11 inches.

1876—May 10 and 11, 32 feet 5 inches.

1877—June 14, 26 feet 6 inches.

1878—June 15, 25 feet 8 inches.

1879—July 3, 21 feet 2 inches.

1880—July 10, 11 and 12, 25 feet 4 inches.

1881—May 5, 33 feet 7 inches.

1882—July 5, 32 feet 4 inches.

1883—June 25, 34 feet 8 inches.

1884—April 9, 28 feet 2 inches.

1885—June 17, 27 feet.

1886—May 13, 27 feet.

1887—April 3, 20.5 feet.

1888—June 3 and 4, 29.3 feet.

1889—June 1, 24.4 feet.

1890—June 30, 20.7 feet.

1891—July 4, 23.7 feet.

PARKS.

Independent of her magnificent Fair Grounds, St. Louis has a park area of 2,125.30 acres. The parks, eighteen in number, are so situated as to afford convenient places of healthful resort to the people of all parts of the city. All of them, except Tower Grove and Lafayette Parks, are under the supervision of the City Park Commissioner, who is appointed by the Mayor, subject to the approval of the Municipal Assembly. The names and areas of the different parks, how acquired, original cost and cost of improvements and maintenance, are set forth in the following schedule:

NAME.	Area in Acres.	How and When Acquired.	Cost of Purchase.	Improvements and Maintenance.	Total Cost.
Benton Park.....	14.30	Pr'm city comm'ns, 1866		\$ 79,337.16	\$ 79,337.16
Cardt. Pk., old limits	3.17	Pr'm city comm'ns, 1812		3,037.24	3,037.24
Cardt. Pk., new limits	180.00	By purchase.....	1875 \$ 140,570.10	130,942.90	271,513.00
Carr Square	2.36	By donation.....	1842	45,878.35	45,878.35
Forest Park.....	1,371.94	By purchase.....	1874	849,058.61	1,726,642.77
Gamble Park.....	1.15	Donated by city.....	1874	13,800.42	13,800.42
Gravois Park.....	8.26	Pr'm city comm'ns, 1812		26,443.44	26,443.44
Hyde Park.....	11.84	By purchase.....	1854	36,250.00	36,250.00
Jackson Place.....	1.62	By donation.....	1829	94,343.14	130,595.14
Laclede Park.....	3.17	Pr'm city comm'ns, 1812		27,189.81	27,189.81
Lyon Park.....	10.92	U. S. donation.....	1872	26,685.57	26,685.57
O'Fallon Park.....	158.32	By purchase.....	1875	18,644.65	18,644.65
St. Louis Place.....	13.88	By donation.....	1850	237,243.57	436,308.92
South St. Louis Square.....	1.66	Donated by city.....	1882	94,802.32	94,802.32
Washington Sq.....	6.00	By purchase.....	1840	4,020.22	4,020.22
Total.....	1,788.59		1,309,944.06	1,753,980.54	\$3,063,924.60
			25,000.00	74,025.59	99,025.59

PARKS IN CHARGE OF SPECIAL COMMISSIONERS.					
Lafayette Park	29.95	Pr'm city comm'ns, 1844		\$ 411,057.25	\$ 411,057.25
Tower Grove Park	266.76	Conditional donation, 1868		790,390.06	790,390.06
*Compton Hill Res. Park.....	40.00	Water department, 1865			
Total.....	2,125.30		1,309,944.06	2,955,427.85	4,295,371.91

*In charge of Park Commissioner.

POPULATION.

	1880.	1890.
United States.....	50,155,783	*62,622,250
St. Louis.....	350,518	451,770

*Excluding Alaska.

Name of Delegate.	Popul'n of St. Louis by Wards, 1890.	Number of Voters in Each Ward.
Jas. H. Cronin.....	1st.....	11,293
Jas. E. Hagerty.....	2d.....	10,891
Edward Grimley.....	3d.....	13,489
Jas. A. Dacey.....	4th.....	12,792
Jos. Rauer.....	5th.....	16,731
Chas. Schoenbeck....	6th.....	18,366
F. G. Uthoff.....	7th.....	20,501
P. Mullarky.....	8th.....	13,322
John J. Bogard.....	9th.....	20,701
Thomas Cosgrove....	10th.....	17,756
Henry O. Siegmund..	11th.....	18,367
Louis Diekmann....	12th.....	15,234
Peter O'Brien.....	13th.....	11,837
W. H. O'Brien.....	14th.....	15,369
Louis Spellbrink....	15th.....	11,913
Edward J. McGroarty,	16th.....	13,804
Jas. P. Egan.....	17th.....	15,201
Julius Lehmann.....	18th.....	17,462
Thomas Kinnavey....	19th.....	16,363
Jas. H. Townsend....	20th.....	14,783
S. P. Keyes.....	21st.....	16,713
John Courtney.....	22d.....	15,872
Henry Alt.....	23d.....	19,815
Thomas J. Ward.....	24th.....	16,777
Patrick H. Clark....	25th.....	18,256
Conrad Huber.....	26th.....	18,093
Thomas G. Kaye.....	27th.....	17,871
Thomas J. Bradshaw..	28th.....	22,189
Total for city,		451,770
		70,247

POPULATION OF PRINCIPAL CITIES

AND TOWNS IN MISSOURI.

The population of the twenty-nine cities and towns in the State of Missouri having 4,000 or more inhabitants, in the order of their rank, is as follows:

CITIES AND TOWNS.	COUNTIES.	POPULATION.	
		1890.	1880.
Saint Louis.....		451,770	350,518
Kansas City.....	Jackson.....	*133,716	55,785
Saint Joseph.....	Buchanan.....	52,324	32,431
Springfield.....	Greene.....	21,850	6,522
Sedalia.....	Pettis.....	14,068	9,561
Hannibal.....	Marion.....	12,857	11,074
Joplin.....	Jasper.....	9,943	7,038
Moberly.....	Randolph.....	8,215	6,070
Carthage.....	Jasper.....	7,981	4,167
Nevada.....	Vernon.....	7,262	1,913
Jefferson City.....	Cole.....	6,742	5,271
Independence.....	Jackson.....	6,380	3,146
Saint Charles.....	Saint Charles.....	6,161	5,014
Chillicothe.....	Livingston.....	5,717	4,078
Louisiana.....	Pike.....	5,090	4,325
Webb City.....	Jasper.....	5,043	1,588
Trenton.....	Grundy.....	5,039	3,342
Mexico.....	Audrain.....	4,789	3,835
Clinton.....	Henry.....	4,737	2,868
Warrensburg.....	Johnson.....	4,706	4,049
Brookfield.....	Linn.....	4,547	2,264
Lexington.....	Lafayette.....	4,537	3,996
Fulton.....	Callaway.....	4,314	2,409
Cape Girardeau.....	Cape Girardeau.....	4,297	3,889
Marshall.....	Saline.....	4,297	2,701
Booneville.....	Cooper.....	4,141	3,854
Maryville.....	Nodaway.....	4,037	3,485
Rich Hill.....	Bates.....	4,008
Columbia.....	Boone.....	4,000	3,326

* Includes 13,048 which, by decision of the Supreme Court of Missouri, is now outside the limits of Kansas City.

POPULATION OF PRINCIPAL CITIES.

Population of twenty-two cities having population of one hundred thousand or over. Census of 1890:

New York.....	1,515,301	Cincinnati.....	296,908	Newark.....	181,830
Chicago.....	1,099,850	Cleveland.....	261,353	Minneapolis.....	164,738
Philadelphia.....	1,046,964	Buffalo.....	255,664	Omaha.....	140,452
Brooklyn.....	806,343	New Orleans.....	242,039	Rochester.....	133,896
St. Louis.....	451,770	Detroit.....	305,876	St. Paul.....	133,156
Boston.....	448,447	Milwaukee.....	204,468	Denver.....	106,713
Baltimore.....	434,439	Washington.....	202,978	Indianapolis.....	105,436
San Francisco.....	298,997				

POSTMASTERS SINCE 1805.

Postmasters.	Date of Appointment.
Rufus Eaton.....	Jan. 1, 1805.
Robert Simpson.....	Jan. 1, 1815.
Aaron T. Crane.....	Sept. 11, 1818.
Elias Rector.....	Jan. 1, 1820.
Wilson P. Hunt.....	Oct. 10, 1822.
Thomas Watson.....	June 26, 1840.
Samuel B. Churchill.....	July 9, 1842.
John M. Wimer.....	June 14, 1845.
Archibald Gamble.....	April 24, 1849.
David H. Armstrong.....	April 3, 1854.
John Hogan.....	March 30, 1858.
Peter L. Foy.....	April 1, 1861.
Joseph S. Fullerton.....	Feb. 21, 1867.
Andrew J. Smith.....	April 6, 1869.
Chauncey I. Filley.....	March 12, 1873.
Samuel Hays.....	Sept. 4, 1878.
Rodney D. Wells.....	April 1, 1884.
William Hyde.....	Dec. 1, 1885.
John B. Harlow.....	Feb. 3, 1890.

PARK COMPARISONS.

	Acres
Philadelphia Parks.....	3,000
St. Louis ".....	2,269
Chicago ".....	2,000
San Francisco ".....	1,181
New York ".....	1,094

STREET LIGHTING.

The City of St. Louis has 410 miles of its streets lighted by 2,409 arc lights, of 2,000 candle power, from sunset to sunrise, every night. 100 miles of its alleys and by-ways are lighted by 1,855 incandescent lamps, of 30 candle power, every night. Her parks, to the extent of 67 acres, are lighted by 150 incandescent and 15 arc lights; thus keeping her public places constantly and thoroughly illuminated.

ST. LOUIS POST OFFICE,

Olive, Locust, Eighth and Ninth Streets.

EXECUTIVE DIVISION.

JOHN B. HARLOW.....	Postmaster.
ISAAC H. STURGEON.....	Assistant Postmaster.
JAMES H. STEGER.....	Secretary.
DAVID H. HAYS.....	Cashier.

POST OFFICE DIRECTORY.

Postmaster.....	{ Room 108, Ninth street corridor. Office hours, 9 a. m. to 5 p. m., except Sunday.
Assistant Postmaster.....	
Cashier and Account- ant.....	{ Room 110, Ninth street corridor. Open 9 a. m. to 5 p. m., except Sunday.
Superintendent of the Mailing Division.....	{ Corner Eighth and Locust streets. Open 8 a. m. to 6 p. m., except Sunday.
Superintendent of City Delivery (which in- cludes Carriers, the General Delivery and Advertised Letters.)..	{ Olive street front. Open 8 a. m. to 6 p. m., except Sunday.
General Delivery, La- dies and Gentlemen's windows and Adver- tised Letters.....	{ East end, Olive street front. Open 7 a. m. to 8 p. m., except Sunday.
Superintendent of the Money Order Divi- sion (Foreign and Domestic Money Or- ders paid and issued)	{ Rooms 114, 116 and 118, Ninth street corri- dor. Open 9 a. m. to 5 p. m., except Sunday.
Superintendent Regis- try Division.....	{ North end, Ninth street corridor. Open 9 a. m. to 6 p. m., except Sunday.
Inquiry Office (Lost letters, packages, etc.)	{ Room 106, West end, Olive street corridor. Open 9 a. m. to 6 p. m., except Sunday.
Stamp Division.....	{ West end, Olive street front. Open 7 a. m. to 8 p. m., except Sunday.
Newspaper Exchange Case.....	{ Eighth street corridor. Accessible day and night.
Post Office Inspectors...	Room 232, 2d floor, Locust street corridor.
Superintendent of the Railway Mail Service	{ Rooms 411, 412, 414, 416 and 418, 4th floor, Ninth and Locust street corridors.

LOCATION OF P. O. STATIONS.

STATION A.—	3706 North Broadway.
“ B.—	6915 South Broadway.
“ C.—	Corner Easton and Leonard avenues.
“ D.—	2918 South Broadway.
“ E.—	1113 South Jefferson avenue.

STATEMENT OF BUSINESS

OF ST. LOUIS POST OFFICE DURING 1890-91.

COMPARATIVE STATEMENT.

POSTAL RECEIPTS. DERIVED FROM SALE OF POSTAGE STAMPS, ETC.

Receipts during month ending December 31st:

1890	\$110,952 81
1891	116,674 35
Increase, 5 2-10 per cent.....	5,721 54

Receipts during years ending December 31, 1890-1891:

	1891.	1890.	Increase.	Per cent.
First Quarter.....	\$307,650 12	\$297,573 53	\$10,076 59	3 4-10
Second Quarter.....	296,728 42	290,318 59	6,409 83	2 2-12
Third Quarter.....	321,591 25	299,136 94	22,454 31	7 5-12
Fourth Quarter.....	336,002 32	311,332 17	24,670 15	7 9-10
Totals	\$1,261,972 11	\$1,198,361 23	\$63,610 88	5. 3-10

DISTRIBUTION AND DISPATCH OF MAILS.

	1891. Lbs.	1890. Lbs.	Increase Lbs.
First class mail matter:			
Letters originating at St. Louis ...	940,190	793,419	146,771
Postal Cards " "	38,322	48,280	*9,958
Second class mail matter:			
Newspapers and Periodicals to regular subscribers originating at St. Louis	9,011,137	8,397,824	613,313
Third class and transient newspaper:			
Price Currents, Circulars, Books, &c., originating at St. Louis	3,376,786	3,198,621	177,165
Fourth class mail matter, Merchandise originating at St. Louis.	569,033	392,910	176,125
Totals in pounds	13,934,468	12,831,254	1,103,514

MATTER RECEIVED FROM POSTAL ROUTES AND OTHER POST OFFICES FOR DISTRIBUTION AND DISPATCH.

Letters, Postal Cards and Circulars ..	46,682	55,906	*9,228
Papers and Merchandise	871,508	945,639	*74,181
Totals in Pounds.....	918,189	1,001,598	*83,409
Grand Totals in Pounds	14,352,657	13,832,852	1,020,105

*Indicates decrease.

RAILROADS.

A definite idea of the importance of St. Louis as a railroad center may be inferred from the fact that, of the 5,967 miles of railway constructed during 1890, 1,263 miles, nearly one-quarter of the whole amount, were built in States directly tributary to this city.

The erection at an early day of a magnificent Union Depot, and St. Louis railway facilities and conveniences will then be second to those of no city in the Union. The following is a correct list of the railroads centering here and their mileage :

NAME OF ROAD.	EXPRESS	MILEAGE
Chicago, Burlington & Quincy, 218 N. B'way.....	Amer...	6,646
Missouri Pacific, 102 N. 4th.....	Pac. ...	5,094
Louisville & Nashville, 114 N. 4th.....	Ad'ms	2,664
Cleveland, Cincinnati, Chicago & St. L., 19 N. B'way	Amer. ...	2,133
Wabash, Broadway and Olive and Union Depot.....	Pac. ...	2,078
Missouri, Kansas & Texas, 104 N. 4th	Pac. ...	1,828
Louisville, Evansville & St. Louis, 103 N. B'way ...	U. S. ...	1,415
St. L. & San Francisco (Santa Fe Route), 101 N. B'way	Ad'ms	1,441
St. Louis, Arkansas & Texas, 215 N. 4th	Pac. ...	1,222
Chicago & Alton, 216 N. B'way.....	U. S. ...	850
Mobile & Ohio, 108 N. B'way.....	S'uth'n	688
Ohio & Mississippi, 105 N. B'way	Ad'ms	624
Jacksonville & Southeastern, 513 Chestnut	Ad'ms	405
Terre Haute & Indianapolis (Vandalia line), B'way and Chestnut.....	Ad'ms	475
Toledo, St. Louis & Kansas City (Clover Leaf Route) 215 N. 4th	Nat'n'l	451
St. Louis, Alton & Terre Haute (Cairo Short Line), 217 N. 4th	Ad'ms	240
St. Louis & Hannibal, 105 N. B'way	Ad'ms	128
St. Louis, Alton & Springfield, 105 N. B'way	Amer...	105
St. Louis, Kansas City & Colorado, 101 N. B'way ...	W. F. ...	61
Total mileage		28,548

RAILROAD DEPOTS.

Union.—Twelfth and Poplar streets. Street cars at Fourth and Pine. Blue cars on Washington avenue pass two blocks west.

Main Street.—Main street, near Washington ave.

Iron Mountain.—Fourth and Chouteau avenue for passengers for Carondelet; take 4th street cars.

SAINT LOUIS

Autumnal Festivities Association

This Association was organized on May 11, 1891, at a public meeting at the Exposition building, when it was resolved to raise a fund of one million dollars for festivity and other purposes during the years 1891, 1892 and 1893. Upwards of \$600,000 was raised during 1891, and the work is now in active progress. The following is the organization:

S. M. KENNARD,
President.

ROLLA WELLS,
4th Vice-President.

E. O. STANARD,
1st Vice-President.

C. H. SAMPSON,
5th Vice-President.

F. A. WANN,
2d Vice-President.

FRANK GAIENNIE,
Secretary.

JOHN S. MOFFITT,
3d Vice-President.

WALKER HILL,
Treasurer.

EXECUTIVE COMMITTEE.

A. D. Brown,

Goodman King,

R. M. Scruggs,

R. P. Tausey,

C. D. McClure,

F. J. Wade,

D. D. Walker,

M. Bernheimer,

Jerome Hill,

J. C. Wilkinson,

T. K. Niedringhaus,

A. T. Kelley,

S. C. Bunn,

H. J. Meyer,

Geo. D. Barnard,

Jacob Furth,

Jonathan Rice,

D. S. Holmes,

W. T. Haydock,

Aug. Gehner,

W. H. Woodward,

M. C. Wetmore,

J. J. Kreher,

Patrick McGrath,

W. F. Nolker,

C. H. Turner,

Joseph Specht,

Geo. E. Leighton,

L. D. Kingsland,

W. H. Thompson,

T. B. Boyd,

H. C. Townsend,

Geo. M. Wright.

Chas. M. Hayes,

ST. LOUIS AUTUMNAL FESTIVITIES—Continued.

FINANCE COMMITTEE.

John S. Moffit, Chairman.	Marcus Bernheimer,	T. B. Boyd,
Geo. D. Barnard,	Thomas Booth,	S. C. Bunn.
Vice-Chairman.	Henry J. Meyer,	

BUREAU OF INFORMATION.

Goodman King, Chairman.	Joseph Specht,	H. C. Townsend,
Joseph Franklin,	Geo. S. McGrew,	F. J. Wade,
Vice-Chairman.	J. Furth,	J. J. Lawrence.
James Cox, Sec'y,		

TRANSPORTATION COMMITTEE.

E. O. Stanard, Chairman.	E. F. Williams,	R. S. Brookings,
E. C. Simmons,	F. A. Wann,	D. D. Walker.

PROGRAMME COMMITTEE

Frank Gaiennie Chairman.	W. T. Haydock,	W. H. Woodward,
C. H. Sampson,	Rolla Wells,	F. A. Wann.

ILLUMINATION COMMITTEE.

J. C. Wilkinson, Chairman.	E. McMillin,	S. A. Coale, Jr.
Geo. B. Thompson,	T. K. Niedringhaus,	A. T. Kelley.
B. Nugent;	T. B. Boyd,	

HOTEL COMMITTEE.

M. C. Wetmore, Chairman.	W. J. Thompson.	J. B. Case,
Henry J. Meyer,	J. W. Buel.	J. G. Butler,
Rolla Wells,	Adolphus Busch,	A. Mansur.

LEADING TAXPAYERS OF ST. LOUIS.

Allen, Mrs. A. R.....	\$1,343,550
Allen, Geo. L.....	221,910
Allen, G. B. estate.....	885,000
Ames, Henry S and Edgar estate.....	503,320
Bailey, David.....	126,650
Barada, Mary L.....	113,160
Biddle, Anna E.....	143,100
Boyce, Mary E.....	195,000
Bradford, Alfred.....	160,000
Collins, Esther.....	203,000
D'Anchold, Anna L.....	200,000
Clark, Wm. G.....	200,000
Chouteau, J. G.....	233,000
Cullin, Daniel G.....	367,000
Cooper, Abner.....	270,000
Cooper A. Dean.....	221,000
Copelin, Emma C.....	237,000
Davis, John T.....	595,000
Drummond, James T.....	249,000
Faris, M. Clemens.....	199,000
Giddings, Fred. S.....	365,000
Hayer, Eliza.....	256,000
Green, Charles.....	503,000
Harney, John M. estate.....	270,000
Hart, Oliver A.....	352,000
Kauffman, John W.....	348,000
Kennett, Agnes.....	366,000
Lemp, W. J.....	384,000
Lindell, Jesse estate.....	1,423,000
Lionberger, John R.....	405,000
Marmaduke, Catherine A.....	579,000
Martin, Edward.....	429,000
Lucas, Jos. D.....	439,000
Lucas, J. B. C.....	455,000
Lucas, James D.....	236,000
Lucas, Robert J.....	227,000
McLean, J. H. estate.....	233,000
Nicholson, David estate.....	250,000
O'Fallon, John J.....	230,000
O'Neil, Peter A.....	233,000
Patterson, M. E.....	231,000
Patterson, Winnifred.....	679,000
Price, Enoc estate.....	566,650
Sanford, Benjamin, trustee.....	200,400
Shaw, Henry estate.....	1,000,000
Shepley, Mary A.....	221,200
Stifel, Charles G.....	1,000,000
Spalding, Charles A.....	324,000
Soulard, Henry G.....	293,000
Taylor, George R. jr. et al.....	225,000
Thomasson, Emily G.....	206,000
Thompson, William H.....	424,000
Van Studdiford, Harry estate.....	235,000
Tutt, Thomas E.....	273,000
Tower, George F.....	227,000
Tiffany, Hannah K.....	211,000
Wallace, T. H. P.....	266,000
Weil, Jos. Estate.....	261,000
Wells, Erastus.....	223,000

PRINCIPAL THEATRES.

GRAND OPERA HOUSE, 516 Market St.

ADMISSION: Seats 2,250

Box.....\$12.00 and \$10.00	Parquette Circle.....\$1.00
Parquette..... 1.00	Balcony75 and 50c

GEO. McMANUS, Business Manager.

THE HAGAN, 10th and Pine Sts. Seats 2,250

ADMISSION:

Box, \$10; Lodge Box, \$6.00	Parquette Circle.....\$1.00
Parquette..... 1.00	Balcony.....75 & 50c

HAVLIN & HAGAN, Managers.

OLYMPIC, 107 South Broadway. Seats 2,409

ADMISSION:

Boxes\$10.00	Parquette Circle.....\$1.00
Parquette..... 1.00	Balcony.....75 and 50c

PAT SHORT, Manager.

POPE'S, 9th and Olive Sts. Seats 2,300

ADMISSION:

Boxes.....\$10.00	Parquette Circle..75 & 50c
Parquette..... 75c	Balcony.....25 & 35c

HAVLIN & HAGAN, Managers.

HAVLIN'S, 6th and Walnut Sts. Seats 2,200

ADMISSION:

Box\$10.00	Parquette Circle..75 & 50c
Parquette..... 75c	Balcony..... 35 & 25c

J. H. HAVLIN, Manager.

STANDARD, 7th and Walnut Sts. Seats 2,250

ADMISSION:

Box.....\$3.00	Parquette Circle.....50c
Parquette..... 75c	Balcony... ..35 & 25c

ED. BUTLER, Manager.

PICKWICK, 2621 Washington Ave. Seats 1,000

MEMORIAL HALL, 19th and Lucas Place.

ADDINGTON HALL, 17th and Olive Sts.

ESHER'S, 712 St. Charles St.

LAFAYETTE PARK, 1749 Second Carondelet Ave

LONDON, 24 South Fourth Street.

PALACE THEATRE, 620 Elm Street.

URIG'S CAVE, 2600 Washington Avenue.

STREET DIRECTORY.

STREETS AND AVENUES.

- Academy av. n to s from 5101 Delmar av. to 5100 Easton av., 1 blk west of King's highway.
- Aceomac, e to w from 2201 California av. to 2200 Nebraska av.
- Adams, e to w from 401 S. 21st to 400 S. Ewing av., thence from 401 Montrose av. to 400 Rankin av.
- Adelaide av., e to w from Mississippi River to 5400 Rosalie, 7 blks north of E. Grand av.
- Adele av., n to s from 5500 Manchester rd. to 5449 Shaw av., 6 blks west of King's highway.
- Adelia av., e to w from River des Peres to city limits, at th^e southern terminus of Virginia av.
- Agnes, e to w from 3423 Blair av. to 3410 N. 21st.
- Ailanthus, n to s from St. Louis Cable and Western Ry. to Maple av., 4 blks east of western city limits.
- Alberta, e to w from 3929 Missouri av. to 3928 Jefferson av.; also from 3933 Louisiana av. to 3932 Grand av., 1 blk south of Keokuk.
- Albion pl., e to w from 1501 Missouri av. to 1600 S. Jefferson av.
- Alexander, n to s from 4000 Chippewa to 4001 Keokuk, 5 blks west of S. Grand av.
- Alfred av., n to s from 4500 Shenandoah to 4501 Magnolia av., 1 blk west of Shaw's Botanical Garden.
- Algernon, n to s from 5335 Warne av. to Harris av., part of the western boundary of O'Fallon park.
- Alice av., from 2001 Warne av. to 5368 Rosalie, 1 blk south of Adelaide av.
- Allen av., e to w from 2001 S. Broadway to 2000 California av.
- Alsace av., e to w in northwestern suburbs, from 3601 Marcus av. to 3600 King's highway, 1 blk south of Natural bridge rd
- Anderson av. e to w in northwestern suburbs, from 4301 Newstead av. to 4300 Snead av., 7 blks north of Natural bridge rd.
- Angelica, e to w from 4101 N. Wharf to 4100 N. 25th
- Angelrodt, e to w from 3401 N. Wharf to 2051 Branch.
- Ann av. e to w from 2201 S. Broadway to 2134 California av
- Anna, e to w from 2701 S. Wharf to 2700 S. Broadway.
- Antelope, e to w from junction of Wabash Ry. and Broadway running eastwardly.
- Arch, n to s from Newman av. to Aurora av., 1 blk east of Wabash Ry.
- Argyle av., n to s from 2938 Manchester rd. to 2931 Atlantic.
- Arkansas av., e to w from 3500 Shenandoah to 3501 Osage.
- Arlington av., n to s from 5401 Page to 5300 Hazel av.
- Armand, e to w from 2235 S. Jefferson av. to 2234 Ohio av.
- Armstrong av., n to s from 2200 Chouteau av. to 2201 Park av.
- Arsenal, e to w from 3101 S. Wharf to McCansland rd., east of western city limits.
- Arthur av., e to w from 3401 Ivanhoe av. to River des Peres, 5 blks south of Arsenal.
- Ashland av., e to w from 3501 Prairie av. to Lay av., 2 blks south of Natural bridge rd.

STREETS AND AVENUES—CONTINUED.

- Ashley, e to w from 1235 N. Wharf to 1228 N. Broadway.
- Atchison pl., n to s from 1451 Wash to 1450 Carr, east of Carr park.
- Athlone av., from Mississippi River to 4201A Penrose, 4 blks north of Adelaide av.
- Atlantic, e to w from 701 S. 22d to west of Cabanne.
- Aubert av. n to s from 4943 Delmar av. to 4944 Easton av., 1 blk east of King's highway.
- Audubon av., e to w from 401 S. Taylor av. to 400 S. Lay av., 1 blk south of Duncan av.
- Aurora av., e to w from Mississippi River to 7400 N. Broadway, 2 blks south of Calvary av.
- Austin, e to w from 701 S. 12th to 700 S. 18th.
- Autumn, e to w from 1331 S. 9th to 1334 S. 13th.
- Axtell, n to s from Penrose to Brown av., forming part of King's highway.
- Bacon, from 3501 Cass av. to 3500 Natural bridge rd.
- Baden av., e to w from Maline Creek to 8200 N. Broadway, near the junction of Broadway and Hall's Ferry rd.
- Bailey av., e to w from 4001 Glasgow av. to 4000 Grand av.
- Baldwin, from 2851 North Market north to 2832 St. Louis av.
- Balson av., e to w from 2401 Ecoff av. to Missouri Pacific Ry., 2 blks south of Manchester rd.
- Bamberger av., n to s. from 3800 Potomac to 3801 Keokuk, about 2 blks west of S. Grand av.
- Baneroff av., e to w from east of McCausland av. to River des Peres, 5 blocks south of Pernod av.
- Banks, e to w from 3501 2d Cardt. av. to 3500 Lemp av.
- Barnes av., e to w from 301 Lay av. to 300 King's highway, 1 blk south of Forest park boulevard.
- Barracks, n to s from 122 Cherokee to 115 Cahokia.
- Barrett, e to w from 3901 Glasgow av. to 3900 Grand av.
- Barron av., sw from 5300 Wise av. to 5201 Manchester rd, 2 blks west of King's highway.
- Barry, e to w from 1501 S. Wharf to 1416 S. 9th.
- Bartle av., from 4100 Duncan av. to 4101 Manchester rd., 2 blks west of Manchester rd.
- Bartmer av., in northwestern suburbs, from 1301 Union av. to western city limits, 8 blks north of Forest park.
- Barton, e to w from 2401 S. Wharf to 2400 2d Carondelet av.
- Bates, e to w in S. St. Louis from 5600 Broadway to 5600 Gravois av.
- Bay, n to s from 2620 Keokuk to Osage, 1 blk west of S. Broadway.
- Bayard av., in western suburbs from 4801 Delmar av. to 4844 Easton av., 2 blks west of Taylor av.
- Beach av., n to s in western suburbs from 5936 Maple av., southwardly, 4 blks east of western city limits.
- Beacon, e to w from 701 Taylor av. to 700 S. King's highway, 1 blk north of Clayton rd.
- Beaumont, north from 2701 Laclède av. to 2700 Franklin av.
- Beaumont, south from 2700 Laclède av. to 2701 Clark av.
- Beauty al., e to w from 2200 Shenandoah to 2400 Indiana av., in blk 1400.

STREETS AND AVENUES—CONTINUED.

- Beck av., e to w in southwestern suburbs from 3701 Oak Hill av. to King's highway, 1 blk north of Chippewa.
- Bell av., e to w from 917 Ewing av. to 900 Walton av.
- Bellefontaine rd., e to w from 4401 Broadway to 4400 N. 11th.
- Belleglade av., n to s from 4135 Easton av. to 4134 Kennerly av., 7 blks west of N. Grand av.
- Belleview, n to s from Bellefontaine rd. to O'Fallon park, 1 blk west of Broadway.
- Bellmont, e to w from 319 S. 14th to 318 S. 15th, in blk 217.
- Belt av., in northwestern suburbs from 5501 Delmar av. to 5500 Maple av., 4 blks west of King's highway.
- Benedict av., n to s from 59 E. Grand av. to 338 Adelaide av., 1 blk east of Wabash W. Ry., Lowell.
- Benjamin, e to w from 3751 Florissant av. to N. 23d.
- Bent av., in southwestern suburbs, n to s from 4200 Arsenal to 4201 Tholozan av., 2 blks east of King's highway.
- Benton pl. n to s from 2150 Hickory to 2101 Park av.
- Benton, e to w from 2501 N. First to 2500 Garrison av.
- Berlin av., e to w from 351 Newstead av. to 300 King's highway, 3 blks west of Vandeventer av.
- Bernard, e to w from 501 S. Jefferson av. to 500 Ewing av.; also from 501 Montrose av. to 500 Rankin av.; also from 501 Theresa av. to 1 blk west of Cabanne, and from Vandeventer av. westwardly 2 blks.
- Berthold av., e to w from junction of King's highway and Manchester rd. to west of Tamm rd., 1 blk south of Forest park.
- Biddle, e to w from 1201 N. Wharf to 1200 N. Jefferson av.
- Billon av., n to s from 6100 Clayton rd. to 6101 Manchester rd.
- Bingham av., S. St. Louis, e to w from Virginia av. to Morgan Ford rd., 1 blk south of Meramec.
- Bircher, from Mississippi River to western city limits, 1 blk south of Bellefontaine Cemetery.
- Bischoff av., from 2201 King's highway west to 2200 Sublette av., 1 blk north of Old Manchester rd.
- Bismarek, n to s from 316 Russell av. to 401 Lami; also from 400 Barton to 423 Dorcas.
- Bissell, e to w from 4501 Broadway to 4500 Florissant av.
- Bittner, in northern suburbs from Maline Creek to Switzer av., 2 blks south of junction of Broadway and Hall's Ferry rd.
- Blair av., n to s from 1435 Biddle to 1500 College av.
- Blase av., e to w, east of 7850 N. Broadway, 2 blks north of Thatcher av.
- Bleek av., e to w from 2501 Ecoff av. to Missouri Pacific Ry., 2 blks north of Old Manchester rd.
- Blendon pl., n to s from Bruno north, 1 blk west of McCausland rd.
- Blow, e to w from Mississippi River to Morgan Ford rd.
- Boardman, n to s from 5000 Northrup av. to 5001 Bischoff av., 1 blk west of King's highway.
- Bonhomme rd., in western suburbs, from Delmar av. west, 6 blks north of Forest park.
- Botanical av., e to w in southwestern suburbs, from western boundary of Shaw's Garden to King's highway, 2 blks north of Arsenal.

STREETS AND AVENUES—CONTINUED.

- Bowen, e to w from Mississippi River to 6201 S. 8th.
Bowman av., e to w from Simpson av. to Elizabeth av., in Clifton Heights, 1 block south of Wilson av.
Boyce av., e and w of Boyle av., 1 blk south of Duncan av.
Boyle av., n to s from 4300 Olive to 4301 Papin, 2 blks west of Vandeventer av.
Bradley av., e to w from east of Ivanhoe av. to 3254 Frisco av.
Branch, e to w from 3101 N. Wharf to 3344 Florissant av.
Brannon av., n to s from 5300 Old Manchester rd. to Seanlon av., 1 blk west of King's highway.
Brantner pl., e to w from 1425 Webster av. to 1412 Francis.
Breden, n to s from 1418 Clark av. to 1419 Poplar.
Bremen av., e to w from 3901 N. Wharf to 3900 N. 25th.
Briggs av., from 4340 Clayton rd. south, 1 blk east of Martin av.
Broadway, north from 501 Market north to northern city limits.
Broadway, south from 500 Market south to southern city limits.
Brooklyn, e to w from N. Wharf to 1900 N. 12th.
Brown av., e to w from King's highway to 4200 Semple av., 3 blks north of Natural bridge road.
Bruno, e to w from 2201 Forest av. to city limits.
Buchanan, e to w from 3301 N. Wharf to Branch.
Buena Vista, n to s from 1900 Gravois av. to 1901 Victor.
Bulwer av., n to s from 201 E. Grand av. to 600 Calvary av.
Burd av., n to s from 5551 Easton av. to 5550 St. Louis av., 3 blks east of Goodfellow av.
Buschman, n to s from 1A Penrose to 2A Ferry.
Cabanne, av., e to w from 1101 King's highway to 900 Hamilton av., 2 blks south of Maple av.
Cabanne, n to s from 3747 Chippewa to 3800 Bell av.
Cahokia, e to w from 3833 S. Wharf to 3832 Marine av.
Caldwell, in S. St. Louis, e to w from Mississippi River to 5700 Compton av.
Calhoun, e to w from 1873 S. 11th to 1866 Linn.
California av., n to s from 2800 Chouteau av. to 2801 Oseola.
Call, n and s alley in blk 998, bet. Stoddard, Wash Easton av., Glasgow av. and Leffingwell av.
Calvary av. from Mississippi River southwest to 5201 Natural bridge rd., dividing Bellefontaine and Calvary Cemeteries.
Cambria, n to s from 1900 Sidney to 1901 Lynch.
Campbell av., from Mississippi River west to 6500 N. Broadway, 11 blks north of Warne av.
Capitol av., n to s from 1934 Utah to south of Cherokee; also from 1950 President to 1925 Chippewa.
Cardinal av., north from 3101 Laclède av. to 3100 Easton av.
Carlyle, in western suburbs from 1601 Macklind av. west to 1600 sublette av., 1 blk south of Missouri Pacific Ry.
Caroline, e to w from 1401 S. Jefferson av. to 1400 S. Grand av.
Carr, e to w from 1101 N. Wharf to 1100 N. Jefferson av.
Carrie av., e to w from Mississippi River to 6200 Newstead av., northern boundary of O'Fallon park.

STREETS AND AVENUES—CONTINUED.

- Carr Lane av., n to s from 3538 Chouteau av. to St. Vincent av.
Carroll, e to w from 1601 S. Wharf to 1600 2d Carondelet av.
Carter av., in northwestern suburbs from 5401 Rosalie to Shreve av
Cass av., e to w from 1501 N. First to 1500 Prairie av.
Castleman av., e. to w from 2001 S. Grand av. to 2000 Tower Grove av.
Catalan, in S. St. Louis, e to w from Mississippi River to Virginia av.
Catalpa, n to s from 6035 W. Cabanne pl. to 6036 Maple av., 2 blks east of Hodiament av.
Cates av., e to w from 845 Clara av. to 850 Hamilton av., 3 blks south of Maple av.
Cave, e to w from 3349 Broadway to 3350 S. 9th.
Cecile, n to s from 2000 Shenandoah to 2001 Victor.
Cedar, e to w from 743 S. wharf to 738 S. 4th.
Central av., e to w from 1201 Hodiament av. west to city limits, 3 blks south of Page av.
Center, n to s from 1320 Market to 1321 Clark av.
Cerre, e to w from 701 S. 4th to 600 S. 12th.
Chadwick, in S. Carondelet, e to w from 8801 Vulcan to 8801 Polk, 1 blk north of River des Peres.
Chamberlain av., e to w from 1101 Florence av. to 1036 Goodfellow av.
Chambers, e to w from 2001 N. Wharf to 2000 N. 16th.
Channing av., north of 3401 Laclède av. to 3400 Thomas.
Chariton, e to w from 4301 Piedmont av. to 4300 Compton av.
Charless, e to w from Beauty al. to 2400 S. Jefferson av., running 2 blks.
Cheltenham av., e to w from 1301 League av. to 1300 Tamm, 1 blk north of Manchester rd.
Cherokee, e to w from 3401 S. Wharf to 3400 S. Grand av.
Chestnut, e to w from 101 N. wharf to 100 N. Grand av.
Childress av., n to s from south of Clayton rd., to south of Nashville av., 1 blk west of Tamm.
Chippewa, e to w from 3801 S. Wharf to King's highway.
Chouteau av., e to w from 1001 S. Wharf to Manchester rd.
Christian, in northern suburbs, from east of 7900 N. Broadway to Wabash W. Ry., opposite northeast cor. of Calvary Cemetery.
Christy av., e to w from 701 N. Wharf to 700 N. 11th.
Church rd., in northern suburbs, from 1001 Bittner to 8442 Hall's Ferry rd., 1 blk west of Broadway.
Cintra av., n to s from 4601 Penrose to 4600 Carter av., 2 blks west of Newstead av.
Clara av., n to s from 5601 Delmar av. to St. Louis av.
Clarence av., e to w from Mississippi River to 4301 Penrose.
Clarendon av., n to s from 5201 Delmar av. to 5200 Cabanne av.
Clark av. e to w from 301 S. Wharf to 3300 Manchester rd.
Clarkson pl., n to s from Morgan to alley rear of Delmar av., 1 blk west of Cabanne.
Clay av., in northwestern suburbs, from Labadie av. north to Rosalie, 2 blks west of Fair Grounds.

STREETS AND AVENUES—CONTINUED

- Clayton rd., e to w from 501 Manchester rd. to western city limits, passing through the southeastern part of Forest park.
- Clemens av., in western suburbs, e to w from 745 Clara av. to 750 Delmar av., 2 blks north of Delmar av.
- Cleon, from President to Miami, 1 blk east of Broadway.
- Cleveland av., e to w from 2233 S. Grand av. to 2232 Tower Grove av., and from Tamm to St. Louis & San Francisco Ry.
- Clifton av., n to s from Wilson av. to 6201 Old Manchester rd., in Clifton Heights, 1 blk east of Tamm.
- Clifton pl., e to w from 1445 Webster av. to 1436 Francis.
- Clinton pl., bet. 11th and 12th and Madison and Monroe.
- Clinton, e to w from 2201 N. Wharf to N. 17th.
- Coalbank rd., from Columbia bottom rd. west, near northern city limits.
- Cockrill, n to s in western suburbs, from 6201 Page av. to 6200 Ridge av., 1 blk west of Hodiament av.
- Coleman, n to s from 3201 Magazine to junction with Garrison av.
- College av., from 5251 N. Broadway to 3933A Penrose.
- Collins, n to s from 219 Franklin av. to 230 Florida.
- Columbia av., e to w in southwestern suburbs, from 2651 King's highway to Tamm, 1 blk north of Old Manchester rd.
- Columbia Bottom rd., n to s from 8900 N. Broadway to northern city limits, 1 blk west of Mississippi River.
- Commercial, north, n to s from 51 Market to 52 Washington av.; also from 51 Franklin av. to 52 Angelrodt.
- Commercial, south, s to n from 52 Market to 51 Elm.
- Compton av., north, s to n from 3201 Laeledge av. to 3200 Easton av.
- Compton av., south, n to s from 3200 Laeledge av. to Bowen.
- Conde, n to s from 1901 Linton av. to 1900 Adelaide av., 5 blks west of Broadway.
- Congress, e to w from 2717 Cambria to 2730 McNair av.
- Connecticut, e to w from 3133A Louisiana av. to 3132A Gustine av.
- Convent, e to w from 1201 S. Wharf to 1200 S. 4th.
- Cook av., e to w from 1201 N. Grand av. west to 1134 Walton av.
- Cooper, n to s from 5200 Northrup av. to 5201 Old Manchester rd., 3 blks west of King's highway.
- Cora av., n to s in northwestern suburbs, from 4601 Easton av. to 4600 N. Market, and from Kennerly av. to Maflitt av., and from Natural Bridge rd. to Margareta av., 1 blk west of Taylor av.
- Cornelia, e to w from 4401 N. First to 4400 N. Broadway.
- Cote Brillante av., e to w from 1801 N. Grand av. to 1900 Goodfellow av., 2 blks north of Easton av.
- Cottage av., e to w from 2601 Prairie av. to 2600 Marcus av., 6 blks north of Easton av.
- Courtois, in S. St. Louis, e to w from Mississippi River to River des Peres.
- Cowan, from 5051 N. Broadway west to Hutehinson, 3 blks north of Grand av.
- Cozens av., e to w from 1453 Francis to 1430 Prairie av.
- Crittenden, e to w from 3001 S. 9th to 3000 Minnesota av.
- Cushing, e to w from 2401 Cecile to 2201 Victor.

STREETS AND AVENUES—CONTINUED.

- Daggett av., in southwestern suburbs, from 2001 King's highway to 2000 Sublette av., 3 blks north of Manchester rd.
- Dakota, e to w from 4501 S. Wharf to 4500 Compton av.
- Dale av., e to w in western suburbs, from 6451 Manchester rd. to 1400 McCausland rd., 2 blks south of Clayton rd.
- Dalton, in southwestern suburbs, from 5800 Columbia av. to 5801 Arsenal, 9 blks west of King's highway.
- Darby, in northwestern suburbs, n to s from 6001 Natural Bridge rd. to 6000 Bircher, 1 blk east of western city limits.
- Davis, in S. St. Louis, e to w from Mississippi River to River des Peres.
- Dayton, e to w from 1231 N. Jefferson av. to 1230 Garrison av.
- DeBaliviere av., in western suburbs, from Wabash Ry. to Kingsbury boulevard, 3 blks west of Union av.
- Deer, in northwestern suburbs, n to s from 4555 Evans av. north to 4542 Lucky, 1 blk west of Taylor av.
- DeGiverville av., in northwestern suburbs, from 301 Union av. to 300 Skinker rd., 3 blks north of Forest park.
- DeKalb, n to s from 116A Soulard to U. S. Marine Hospital tract.
- Delmar av., e to w from 701 N. Grand av. to western city limits.
- Delor, e to w from Mississippi River to 5000 Gravois av.
- Dennis, n to s from 3300 Gratiot to 3301 Papin.
- DeSoto av., from Mississippi River southwest to 3933 Peurose, 4 blks north of Grand av.
- Destrehan, e to w from 3501 N. Wharf to 3500 Florissant av.
- DeTonty, e to w from 1727 S. Grand av. west to Mercy.
- Devlin, in southwestern suburbs, n to s from 6000 Cheltenham av. south to 1600 Sulphur av., 2 blks west of Sublette av.
- Devolsey, n to s from Beauty al. to Cushing, 1 blk west of McNair av., n and s of Gravois av.
- Dexter, e to w from Montrose av. to 100 Compton av.
- Diekson, e to w from 1401 N. Wharf to 1400 N. Broadway, and from 1401 N. 22d to 1300 Webster av.
- Dillon, n to s from 1500 Chouteau av. to 1501 Carroll.
- Division, e to w from 1223 N. 17th to 1222 N. Jefferson av.
- Doek, e to w from 3201 N. Wharf to 3154 N. 11th.
- Doddridge, in northern suburbs, from Maline Creek to 8500 N. Broadway, east, 5 blks north of Calvary av.
- Dodier, e to w from 1401 Wright to 2900 Spring av.
- Dolman, n to s from 1732 Chouteau av. to 1331 Shenandoah.
- Doreas, e to w from 2901 S. Wharf to 2850 S. 9th.
- Douglass, e to w from Gingrass Creek to 4432 N. Broadway.
- Dover, in S. St. Louis, e to w from Mississippi River to Compton av.
- Duehouquette, e to w from 2301 S. 2d to S. Broadway.
- Duncan av., in western suburbs, from east of Vandeventer av. west to 400 King's highway, 2 blks south of Laclede av.
- Dunnica av., e to w from 3839 S. Grand av. to 4166 Gravois av.
- Eads av., e to w from 1601 S. Jefferson av. to 1600 Theresa av.
- Eager rd., in western suburbs, from 1701 Old Manchester rd. west to 1700 King's highway, 1 blk northwest of Shaw's Botanical Garden.

STREETS AND AVENUES—CONTINUED.

- E. Iowa av., from N. Gasconade south to S. Gasconade, eastern boundary of Laclede park.
- E. Michigan av., from N. Dakota south to S. Dakota, eastern boundary of Carondelet park.
- Easton av., e to w from 2801 Franklin av. northwest to western city limits.
- E. Railroad av., n to s from Calvary av. to N. Broadway.
- East rd., in western suburbs, n to s from 5100 Berthold av. to 5101 Manchester rd., 1 blk west of King's highway.
- Ecoff av., n to s from 6800 Manchester rd. south to 6801 Old Manchester rd.
- Edmund av., in western suburbs, from 4300A Clayton rd. south, 3 blks west of Bartle av.
- Edwards, in southwestern suburbs, n to s from 5300 Northrup av. to 5301 Old Manchester rd., 4 blks west of King's highway.
- Eichelberger, in S. St. Louis, e to w from Mississippi River to River des Peres.
- Eighteenth, north, s to n from 1801 Market to 1800 N. Market.
- Eighteenth, south, n to s from 1800 Market to 1801 Chouteau av., and from Osceola to Neosho.
- Eighth, north, s to n from 801 Market to 800 Mound.
- Eighth, south, n to s from 800 Market to 801 Ann av., and from 4501 Virginia av. to Ivory av.
- Eiler, e to w from Mississippi River to Virginia av., and from S. 7th to S. 16th.
- Eleventh, north, s to n from 1101 Market to Gano av.
- Eleventh, south, n to s from 1100 Market to 1101 Arsenal, and from 3536 Osceola to 1101 Kansas.
- Elizabeth av., in southwestern suburbs, from 3001 Cooper west to Clifton av., 1 blk north of Old Manchester rd.
- Ella av., in northwestern suburbs, from 1401 Hodiament av. west beyond new city limits, 3 blks south of Easton av.
- Ellendale av., n to s from 7100 Old Manchester rd. south to 7101 Rosalie, 2 blks east of city limits.
- Elliot av., s to n from 2701 Franklin av. to 2700 Hebert.
- Ellwood, in S. St. Louis, e to w from Mississippi River to 5900 Michigan av.
- Elm, e to w from 201 S. Wharf to 200 S. 7th.
- Emilie, e to w from 3001 Ellendale av. west to Missouri Pacific Ry. 2 blks south of Old Manchester rd.
- Emma, from 2101 Grand av. north to 2100 Warne av.
- Emma av., e to w from Mimika av. west to city limits, 3 blks south of Florissant av.
- Emmet, e to w from 1835 S. 9th to 1834 Linn.
- Espenschied, in S. St. Louis, e to w from Mississippi River to 8500 Virginia av.
- Etzel av., in northwestern suburbs, from 5500 Page av. to western city limits.
- Euclid av., e to w from east of McCausland av. west to River des Peres, 1 blk south of Pernod rd.
- Eudora av., in southwestern suburbs, from 3800 Chippewa to 3801 Keokuk, 3 blks west of S. Grand av.

STREETS AND AVENUES—CONTINUED.

- Eugene av., in southwest Carondelet, from 3700 Loughborough av. south to 3701 Upton, 1 blk west of Grand av.
- Eugenia, e to w from 201 S. 18th to 228 Leflingwell av.
- Evans av., e to w from 1451 Francis to 1400 Marcus av.
- Ewing av., north, s to n from 2901 Manchester rd. to 2900 Easton av.
- Ewing av., south, n to s from 2900 Manchester rd. to 2901 Park av.
- Fair av., in northwestern suburbs, from 4151 Labadie av. to 5501 Rosalie av., 8 blks west of Grand av.
- Fairfax av., in western suburbs, e to w from 1035 Vandeventer av. to 1038 Taylor av., 1 blk south of Finney av.
- Fairview av., e to w from 3443 S. Grand av. to 3442 Gustine av.
- Fall av., n to s from 3651 North Market to 3650 St. Louis av., 1 blk west of Grand av.
- Famous av., e to w from 2001 Knox av. to 6301 Wilson av., 1 blk south of Manchester rd.
- Fannie av., e to w from River des Peres to Jefferson Barracks rd., 5 blks south of Marceau, South Carondelet.
- Farlin av., in northwestern suburbs, from 4100 Newstead av. east, 4 blks north of Natural Bridge rd.
- Farrar, e to w from 3801 N. Broadway to 2601 Palm.
- Fassen, S. St. Louis, e to w from Mississippi River to Virginia av.
- Fern, n to s from 7200 Emilie to 7201 Rosalie, in Ellendale, 1 blk east of Missouri Pacific Ry.
- Ferry, e to w from 4301 N. Wharf to 4300 Grand av.
- Field av., n to s from 3800 Loughborough av. to River des Peres, 2 blks west of Grand av., South Carondelet.
- Fifteenth, north, s to n from 1501 Market to 1900 Wright.
- Fifteenth, south, n to s from 1500 Market to 1501 Singleton; also from Osceola to Eichelberger.
- Fillmore, in S. St. Louis, e to w from Mississippi River to Grand av.
- Finney av., e to w from 1101 N. Grand av. to 1100 Taylor av.
- First, north, s to n from 101 Market to E. Grand av.
- First, south, n to s from 100 Market to Doreas, and from Guthrie to Marine av.
- Flad av., e to w from 2201 S. Grand av. to 2200 Tower Grove av.
- Flora av., e to w from 2145 S. Grand av. to 2144 Tower Grove av.
- Florence av., n to s in western suburbs, from 5501 Maple av. to north of St. Louis av., 2 blks west of Union av.
- Florida, e to w from 1559 N. Wharf to 1520 N. Broadway.
- Florissant av., western boundary of O'Fallon park, from 2127 Herbert to northern city limits.
- Fordey, in northern suburbs, from 501 Thatcher av. to 500 Antelope, 2 blks east of N. Broadway.
- Forest av., in western suburbs, from 5501 DeGiverville av. north to 5500 Kingsbury boulevard, 1 blk west of Union av., and from 6900 Glades av. to 6901 Manchester rd.
- Forest Park Boulevard, in western suburbs, from 201 Grand av west to 200 King's highway, 3 blks south of Lindell av.
- Forster al., n to s from 551 Biddle to 550 O'Fallon, in city blk 556.
- Fountain av., e to w from 1101 Walton av. west to 1100 King's highway.
- Fourteenth, north, s to n from 1401 Market to 1400 Bissell.

STREETS AND AVENUES—CONTINUED.

- Fourteenth, south, n to s from 1400 Market to 1401 Chouteau av., and from Osage to Eichelberger.
- Fourth, north, s to n from 401 Market to 400 Wash.
- Fourth, south, n to s from 400 Market to Convent.
- Francis, from 3501 Easton av. to 3500 Cass av.
- Franklin av., e to w from 901 N. Wharf to 900 N. Grand av.
- French av. in southwest Carondelet, from 7001 Grand av. west to 7000 Eugene av., 1 blk south of Carondelet park.
- Frisco av., n to s from 6950 Seanlan av. south to McCausland av., 1 blk east of McCausland av.
- Front, from 51 Grand av. north to 50 Adelaide av., 1 blk west of Mississippi River, Lowell.
- Fyler av., in southwestern suburbs, from 3301 Morgan Ford rd. west to McCausland rd., 3 blks south of Arsenal.
- Gaine, e to w, an alley in city blk. 1,400, bounded by Shenandoah, Gravois av. and Indiana av.
- Gamble, e to w from 1201 N. Jefferson av. to 1200 Garrison av.
- Gano av., e to w from Mississippi River to 3801 Kossuth av., 2 blks north of Grand av.
- Garden, e to w from 3523 N. 19th to 3522 N. 20th.
- Garesehe Boulevard, e to w from Mimika av. west to city limits, 5 blks south of Florissant av.
- Garfield av., e to w from 1901 N. Grand av. to Taylor av., and from 1951 Clara av. to 1950 Goodfellow av.
- Garner av., e to w from 2101 Kraft west to 2100 Forest av.
- Garnier, n to s from 4250 Beck av. south to 4251 Chippewa, 1 blk east of Morgan Ford rd.
- Garrison av., n to s from 2951 Manchester rd. to 3200 St. Louis av.
- Garrison court, e to w from 51 Ewing av. to 52 Montrose av.
- Gasconade, e to w from Mississippi River to Grand av., 3 blks south of Chippewa.
- Gass av., in western suburbs, from 501 Lay av. west to 500 King's highway, 5 blks south of Pine.
- Gay, e to w from 815 N. 12th to 816 N. 14th.
- Geroldine av., in northwestern suburbs, from 1333 Hodiamont av. west to city limits, 5 blks south of Easton av.
- Geyer av., e to w from 2001 Koseiusko to 1900 Louisiana av.
- Gibbons, parallel with and near Iron Mountain Ry. track, south of Neosho.
- Giles av., n to s from 3700 McDonald av. to 3701 Keokuk, 2 blks west of Grand av.
- Gimblin rd., in northern suburbs, from Maline Creek to Hall's Ferry rd., 6 blks north of Calvary av.
- Glades av., e to w from 2001 Kraft west to 2000 McCausland av.
- Glasgow av., n to s from 2901 Easton av. north to 4251 Florissant av.
- Glasgow pl., e to w from 1439 Garrison av. to 1430 Webster av.
- Goode av., from 4201A Easton av. north to 4200A Kennerly av., 8 blks west of N. Grand av.
- Goodfellow av., in northwestern suburbs, from 5801 Delmar av. north to 5900 Bircher, 4 blks west of Union av.
- Grace av., n to s from 3646 DeTonty south to 3645 Shaw av., and from 3636 McDonald av. to 3639 Gravois av.

STREETS AND AVENUES—CONTINUED.

- Graham, n to s in western suburbs, 2 blks south of Forest Park, and from 6300 Clayton rd. south 2 blks, 5 blks west of Sublette av.
- Grand av., east from 4601 N. Wharf southwest to Florissant av.
- Grand av., north, s to n from 3601 Laeclde av. north to Florissant av.
- Grand av., south, n to s from 3600 Laeclde av. to River des Peres.
- Grant, from 2131 Warne, northwest to O'Fallon park, 1 blk east of Florissant av.
- Gratiot, e to w from 801 S. Wharf to Boyle av.
- Grattan, n to s from 1700 Chouteau av. to 1601 Lafayette av.
- Gravois av., e to w from 1752 Russell av. to western city limits.
- Green Lee pl., e to w from 4239 Warne av. west to 4240 Harris av., 1 blk north of Penrose.
- Greenwood, from 115 Warren, north to 126 St. Louis av.
- Grove, n to s from 3001 Bailey to 4301 Florissant av.
- Grundy, in S. St. Louis, from Mississippi River to Michigan av.
- Gustine av., from 3900 Arsenal to 3901 Tholozan av., 5 blks west of Grand av.
- Guthrie, from 3701 S. Wharf to 3700 Koseiusko.
- Guy, from 4301 Grand av. west to Warne av.
- Gypsy, in northern suburbs, from 629 Carrie av. north to 228 Morin av., 3 blks east of N. Broadway.
- Hall, from 21 North Market to Calvary av.
- Hall's Ferry rd., in northern suburbs, from 8301 N. Broadway to northern city limits, Baden.
- Hamilton av., in northwestern suburbs, from 5901 Delmar av. north to 5900 Easton av., 1 blk east of Hodiament av.
- Hammett pl., e to w from 2425 Marcus av. west, 3 blks north of Easton av.
- Hancock av., e to w from 3439 Ivanhoe av. west to River des Peres, 6 blks south of Arsenal.
- Harper, e to w from 3801 Glasgow av. to 3800 Grand av., 1 blk north of Natural Bridge rd.
- Harris av., in northern suburbs, from Mississippi River to 4201 Penrose, 2 blks north of Adelaide av.
- Hartford, e to w from 3133 Louisiana av. to 3136 Gustine av.
- Haven av., in S. St. Louis, e to w from Mississippi River to Carondelet park, Central Carondelet.
- Hawk av., in western suburbs, from 4000 Clayton rd. south to south of Gratiot, 1 blk west of Manchester rd.
- Hawthorn av., in northern suburbs, from Mississippi River to 4239 Penrose, 3 blks north of Adelaide av.
- Hawthorne, e to w from 2201 Louisiana av. to its junction with Longfellow av., 1 blk north of Shenandoah.
- Hazel av., e to w from 4301 Arlington av. west, 5 blks north of Natural Bridge rd.
- Heber, from Grand av. north to Adelaide av., 5 blks west of Mississippi River.
- Hebert, e to w from 2901 N. 10th to 3500 Prairie av.
- Helen, n to s from 1848 Madison to 1837 Mullanphy, 1 blk east of N. 19th.

STREETS AND AVENUES—CONTINUED.

- Hempstead, e to w from 1827 N. 2d to 1804 N. 9th.
- Henrietta, e to w from 1633 Ohio av. to 1654 Theresa av.
- Herder, e to w from 3323 Blair av. to 3320 N. 19th.
- Hereford, in western suburbs, from 5100 Northrup av. south to 5101 Bischoff av., 2 blks west of King's highway,
- Hermitage av., n to s from 6900 Old Manchester rd. south to River des Peres, in western suburbs, 1 blk east of McCausland av.
- Hewitt av., n to s from 7200 Lanham av. south to 7201 Old Manchester rd., 1 blk east of city limits.
- Hiawatha, e to w from 4633 S. Compton av. to 4632 Virginia av., 1 blk south of Neosho.
- Hickman, from 4131 Marine av. west to city blk 2618, 1 blk north of Meramec.
- Hickory, e to w from 1201 S. Broadway to Carr Lane av., and from Cabanne west to St. Louis & San Francisco Ry.
- Hicks, an alley in blk 181, bounded by Olive, Locust, Seventh and Eighth.
- High, s to n from 1231 Lucas av. to north of 1231 O'Fallon.
- Hodiamont av., in western suburbs, from 6101 Delmar av. northeast of 6100 Easton av., 1 blk east of western city limits.
- Hoehn, n to s from 1600 Pieker to blk 820 south, 1 blk west of Linn.
- Hogan, s to n from 1829 O'Fallon to 1824 North Market, 1 blk west of N. 18th.
- Holly av., in northwestern suburbs, from Mississippi River to 4239 Penrose.
- Horner av., e to w from 1501 McCausland rd. west to city limits, in western suburbs.
- Hornsby av., in northern suburbs, e to w from 8601 N. Broadway to 8900 Hall's Ferry rd., 1 blk south of northern city limits.
- Horton pl., e to w from 1039 Hamilton av. west to city limits, 5 blks south of Page av.
- Howard, e to w from 1701 N. Wharf to 1800 N. 17th, and from N. 22d to Garrison av.
- Hull pl., n to s from 4033 Kossuth av. north to 4032 Lee av., 1 blk west of Warne av.
- Humboldt av., from Mississippi River to 7200 N. Broadway, 3 blks south of Calvary av.
- Humphrey, e to w from Louisiana av. to 3232 Gustine av., 5 blks south of Arsenal.
- Hunt av., e to w from 1451 S. Grand av. to west line of Laeledge Race Course, 1 blk north of Park av.
- Hurck, in S. St. Louis, e to w from Mississippi River to S. 7th.
- Hutchinson, n to s from 1401 Prairie av. north, 1 blk west of N. Broadway.
- Illinois av., n to s from 2100 Wyoming to 2101 Gasconade.
- Indiana av., n to s from 2352 Ann av. to 2301 Keokuk.
- Iowa av., n to s from 2752 Lafayette av. to 2751 Chariton.
- Iron, in S. St. Louis, e to w from Mississippi River to west of S. Grand av.
- Itaska, e to w from 4701 S. Broadway to 4700 Gravois av.
- Ivanhoe av., in southwestern suburbs, from 6700 Old Manchester rd. south to south of 6700 Hancock av., 2 blks east of McCausland rd.

STREETS AND AVENUES—CONTINUED.

- Ivory av. from Junction of Michigan av. and Steins, in S. St. Louis, southwest to River des Peres.
- Jackson pl., from 11th to 12th, bet. Monroe to Benton.
- Jacob av., in northwestern suburbs, from 5901 DeGiverville av. north to 5900 Kingsbury boulevard, 3 blks west of Union av.
- James, e to w from 2415 Cecile to alley in block 1396 S.
- Jamieson av., n to s from 6900 Smiley av. south to 6901 Hancock av., in southwestern suburbs, 1 blk east of McCausland rd.
- January av., in western suburbs, from 5700 Manchester rd. to 5701 Arsenal, 1 blk west of Sublette av.
- Jasper Park, n to s from 5601 Fyler av. north, in southwestern suburbs, 3 blks west of Sublette av.
- Jefferson av., north, s to n from 2601 Market to 2600 Palm.
- Jefferson av., south, n to s from 2600 Market to S. Broadway.
- Jefferson av., south of Gasconade to Piedmont av.
- Jefferson Barracks rd., outside city limits, south of River des Peres.
- Jennings av., e to w from Mimika av. west to city limits, in northwestern suburbs, 2 blks north of Bircher.
- Joab, n to s from 3000 Chouteau av. to 3001 Park av.
- John av., e to w from Mississippi River to 3725 Penrose.
- Jones, n to s from 3930 Page av. to 3931 Cook av., 1 blk. west of Vandeventer av.
- Josephine, n to s from 2800 Papin to south of 2752 LaSalle.
- Jules, from 2200 Ann av. south to 2201 Shenandoah, 1 blk east of Missouri av.
- Julia, from 1561 S. 7th to 1652 S. 11th, 1 blk north of Soulard.
- Julian av., from 5601 Clara av. to 1250 Hodiament av. 5 blks south of Easton av.
- Juniata, e to w from 3151 Ohio av. to 3100A Gustine av.
- Kansas, in S. St. Louis, e to w from 6401 Water to Wilmington rd.
- Kayser, in S. Carondelet, from S. Broadway west, 1 blk south of River des Peres.
- Keber av., in northern suburbs, from Mississippi River to 6900 N. Broadway, 5 blks south of Calvary av.
- Kemper pl., e to w from 3151 King's highway to 3150 Brannon av. 1 blk south of Arsenal.
- Kennerly av., in northwestern suburbs, from 2701 Sarah west to 2700 Marcus av., 7 blks north of Easton av.
- Kennett pl., e to w from 1601 2d Carondelet av. to 1600 Mississippi av.
- Kenrick, in northern suburbs, from 501 Bittner north, 2 blks east of N. Broadway.
- Kentucky av., n to s from 4170 Manchester rd. to Pacific Ry., east of King's highway.
- Keokuk, e to w from 3901 Kosciusko to 4001A Meramec.
- Kingsbury Boulevard, in northwestern suburbs, from 501 Union av. west to city limits, 4 blks north of Forest park.
- King's Highway, n to s from 7001 Florissant av. south to 6801 Gravois av. west of Grand av. and eastern boundary of Forest park.
- Kittenreiner av., e to w from 1429 Compton av. to 1428 Maekenzie av.
- Klein, n to s from 1405 Buchanan to 1418 Destrehan.

STREETS AND AVENUES—CONTINUED.

- Klemm, n to s from 4200 Park av. south to south of 4200 Tyler av., 1 blk east of Tower Grove av.
- Klock, from 4133 Louisiana av. west, 1 blk north of Meramec.
- Knapp, n to s from 1929 Howard to 1928 Madison, and from 1927 Hebert to 1926 Branch.
- Knight, in northwestern suburbs, from 1237 Lay av. west to 1228 King's highway, 2 blks north of Easton av.
- Knox av., n to s from 6200 Manchester rd. south to 6201 Wilson av., 2 blks east of Tamm.
- Koehl av., in S. Carondelet, from Mississippi River west to Eugene av.
- Kosciusko, n to s from 144 Park av. to 109 Osage.
- Kossuth av., n to s from 4101 Glasgow av. to west of Newstead av.
- Kraft, in southwestern suburbs, from Dale av. south to 6700 Manchester rd., 2 blks northeast of Benton Sta.
- Kraus, in S. St. Louis, e to w from 6801 Water to 6800 Virginia av.
- Krum av., from 3801 Finney av. to 3800 Cook av., 2 blks west of Grand av.
- Labadie av., e to w from 3001 Prairie av. to Marcus av., 4 blks south of Natural Bridge rd.
- Labeaume, e to w from 1901 N. 2d to 1900 N. 10th.
- Laclede av., e to w from 1 S. Jefferson av. to 2 King's Highway.
- Lafayette av., e to w from 1801 S. Wharf to 1700 Grand av.
- Lafin, from 3101 Magazine north to 2601 Garrison av.
- Lake av., n to s from 5201 Park rd. north to 5200 Portland pl., 1 blk east of Union av.
- Lalite av., e to w from Mimika av. west to city limits, 2 blks north of Jennings av.
- Lambdin av., in northwestern suburbs, from 4201A Kennerly av. north to 4200A Ashland av., 1 blk west of Goode av.
- Lami, e to w from 2351 S. 2d to 2400 Cecile.
- Lamotte av., n to s in western suburbs, from 3950 Duncan av. to 3951 Bernard, 1 blk west of Vandeventer av.
- Lanham av., e to w from Missouri Pacific Ry. west to city limits, 1 blk north of Old Manchester rd.
- LaSalle, e to w from 1101 S. Wharf to west line of Shepley & McPherson's addition.
- Laura av., e to w from Mimika av. west to city limits, 1 blk north of Jennings av.
- Laurel, n to s from St. Louis Cable & W. Ry. north to 5836 Maple av., 1 blk west of Goodfellow av.
- Lawrence, n to s from north of 4001 Park av. south to south of 4000 Tyler av.
- Lay av., n to s from Ashland av. to Forest park, 1 blk east of King's highway.
- League av., n to s in western suburbs, from 5422 Wise av. south to 5421 Carlyle, 1 blk west of Macklind av.
- Leduc, in northwestern suburbs, e to w from 1901 Marcus av. west, 2 blks north of Easton av.
- Lee av., e to w from 4129 Glasgow av. to west of Newstead av.
- Lellingwell av., north, s to n from 2801 Laclede av. north to 2800 Dodier.

STREETS AND AVENUES—CONTINUED.

- Leffingwell av., south, n to s from 2800 Laclede av. to 2801 Randolph.
- Lemay Ferry rd., outside city limits, south of River des Peres.
- Lemp av., n to s from 1900 Lynch to 3601 S. Broadway.
- Leonard av., from 3301 Manchester rd. north to 3300 Laclede av., thence from 3301 Olive north to 3300 Easton av.
- Lesperance, e to w from 2001 S. Wharf to 2000 S. Broadway.
- Lewis, from 1 Biddle to 2 Florida.
- Lexington av., in northwestern suburbs, from Clay av. west to Marcus av., 1 blk south of Natural Bridge rd.
- Liberty, n to s from 2000 Sidney to 2001 Lynch.
- Lilly av., in western suburbs, from 5600 Wise av. south to 5501 Bischoff av., 6 blks west of King's highway.
- Lincoln av., e to w from 2601 Spring av. to 2700 Sarah, 7 blks north of Easton av.
- Lindell av., e to w from 299 Channing av. to King's highway.
- Linden, e to w from 719 N. 12th to 718 N. 13th, 2 blks north of Washington av.
- Lindenwood pl., e to w from east of McCausland av. west to River des Peres, in southwestern suburbs, 3 blks south of Pernod av.
- Linn, n to s from 1352 Hickory to 1313 Geyer av.
- Linton av., from 5201 N. Broadway southwest to 3901A Penrose, 7 blks north of Grand av.
- Lismore, n to s from 2551A Sullivan av. to 2550A Hebert, 1 blk east of Jefferson av.
- Little, in western suburbs, from 1801 Adele av. southwest to 5501 Shaw av., 2 blks west of Macklind av.
- Lloyd av., e to w from 1469 Tamm west, 2 blks N. of Manchester rd.
- Loeust, e to w from 401 N. Wharf to 400 N. 13th, thence from 401 N. Jefferson av. to 512 Ware av.
- Lombard, e to w from 901 S. Wharf to 900 S. Broadway.
- Longfellow av., e to w from 1901 Minnesota av. to 2200 Grand av., 1 blk south of Russell av.
- Lorentz, in S. St. Louis, e to w from Mississippi River to southern city limits.
- Loretta av., e to w from 1601 Sulphur av. west to 1600 Billon av., in western suburbs, 1 blk north of Manchester rd.
- Lorraine av., in northwestern suburbs, from 3551 Marcus av. west to 3400 King's highway, 2 blks south of Natural Bridge rd.
- Loughborough av., in S. St. Louis, e to w from 6000 Water to Gravois av.
- Louis, in Southwest Carondelet, from 3517 Grand av. west, 1 blk north of River des Peres.
- Louisa, e to w from 3737 S. Wharf to 3736 S. 2d.
- Louisiana av., n to s from 3400 Park av. to 3401 Meramee.
- Louisville av., n to s south of Clayton rd., 2 blks west of Tamm.
- Lowell, in northern suburbs, from 701 Gimblin rd. north, 1 blk east of Broadway.
- Lucas av., e to w from 701 N. 11th to 700 N. Grand av.
- Lucas pl., e to w from 401 N. 14th to 400 N. Jefferson av.
- Lucille av., e to w from Mimika av. northwest to city limits, in northwestern suburbs, 3 blks south of Florissant av.

STREETS AND AVENUES—CONTINUED.

- Lucky, e to w from 1701 N. Grand av. to 1700 Cora av.
Lucky, n to s from 4236 Pernod rd. south to 4335 Tholozan av., in southern suburbs, 1 blk west of Morgan Ford rd.
Luther av., in northern suburbs, from Mississippi River west to 7000 N. Broadway, 5 blks south of Calvary av.
Lynch, e to w from 2801 S. Wharf to west of Gravois av.
Lyon, n to s from 401 Lynch to 400 Doreas, 2 blks east of S. Broadway.
Mackenzie av., n to s from 3000 Chouteau av. to 3301 Park av.
Macklind av., in southwestern suburbs, from Forest park south to 5401 Arsenal, 5 blks west of King's highway.
Madison, e to w from 2101 N. Wharf to 1700 Webster av.
Maeder, in S. St. Louis, e to w from Mississippi River to 5100 Virginia av.
Maffitt av., e to w from 2701 Spring av. to 2800 Marcus av., and east of Union av., 7 blks north of Easton av.
Magazine, e to w from 1801 Leffingwell av. to 1700 Bacon.
Magnolia av., from 2701 Grand av., near Tower Grove Park, west to Sublette av., and from Ecoff av. to McCausland rd.
Maiden Lane, e to w from 1851 Hogan to 1816 N. Jefferson av.
Mallinckrodt, e to w from 3601 Hall to 3600 N. 25th.
Malt, in S. St. Louis, e to w from 6601 Water to 6600 S. 9th.
Manchester rd., e to w from 2700 Laclede av. to western city limits.
Maple av., e to w from east of Union av. west to city limits.
Marceau, in S. St. Louis, e to w from Mississippi River to Ivory av.
Marens av., in northwestern suburbs, from 4700 Page av. northeast to 6700 Florissant av., 3 blks east of King's highway.
Mardel av., e to w from east of McCausland av. to River des Peres, in southwestern suburbs.
Margaretta av., in northwestern suburbs, from 4001 Fair av to 4000 Snead av., 3 blks north of Natural Bridge rd.
Maria, from 51 E. Grand av. north to 310 John av., 1 blk west of Hall.
Marie, e to w from 2901 Ellendale av. west to Missouri Pacific Ry., 1 blk south of Old Manchester rd., in Ellendale.
Marine av., n to s from 3624 S. Broadway to Meramec.
Marion, e to w from 1531 S. First to 1500 S. 11th.
Marion pl., from 11th to 12th, bet. Benton and Montgomery.
Market, e to w from 1 S. Wharf to 2 Beaumont.
Marmaduke av., e to w from 2901 Tamm rd. west to St. Louis & San Francisco Ry.
Marquette av., e to w from 3501 McCausland av. west to River des Peres, in southwestern suburbs, 2 blks north of Pernod av.
Martin av., in western suburbs, from 4400 Duncan av. to 4401 Manchester rd., 2 blks east of Forest park.
Mary av., e to w from 5339 Florissant av. to 5300 Rosalie, 1 blk west of Warne av.
Maryland av., in northwestern suburbs, from 351 Boyle av. west to King's highway, 1 blk north of Lindell av.
Meryville av., in northern suburbs, from 5872 Maple av. south to St. Louis Cable & W. Ry., 1 blk east of Hamilton av.

STREETS AND AVENUES—CONTINUED.

- Mason, n to s from Hickory to Rutger, bet. 6th and 7th.
- Maurice av., e to w from 3401 Watson rd. to 3400 Ivanhoe av., 3 blks south of Arsenal.
- Maury av., in western suburbs, from 4601 Magnolia av. north to Shenandoah, 1 blk east of King's highway.
- May, from Gingrass Creek west to 4532 N. Broadway, 1 blk south of Grand av.
- McCausland rd., in southwestern suburbs, n to s from 7001 Bancroft av. to 7000 Clayton rd., 1 blk east of western city limits.
- McCune av., e to w, 1 blk east and west of Ivanhoe av., 1 blk south of Old Manchester rd.
- McDonald av., e to w from 3400 S. Grand av. to 3400 Gustine av.
- McGirk, e to w from 2701 S. 11th to 2700 S. 12th.
- McKean av., e to w from 3329 Gravois av. to 3332 Grand av., 1 blk north of Cherokee.
- McKissock av., from 101 Grand av. north to 500 Adelaide av., 2 blks east of Broadway.
- McLaran av., in northern suburbs, from 8500 Hall's Ferry rd. to western city limits, 2 blks east of Wabash Ry.
- McNair av., n to s from 2100 Ann av. to 2101 Arsenal.
- McNulty, from 1451 2d Carondelet av. west to 1500 Vail pl., 1 blk south of Park av.
- McPherson av., from 3801 Lindell av. west to King's highway, 2 blks south of Olive.
- McRee av., e to w from 1633 S. Grand av. to 1600 King's highway.
- Mead, in northwestern suburbs, from 1901 Wabash Ry. to 1900 McLaran av., 1 blk east of city limits.
- Menard, n to s from 1028 Park av. to 1027 Victor.
- Meramec, e to w from Mississippi River to 3700 Morgan Ford rd.
- Merehand, e to w from S. Second to 1400 S. Broadway.
- Mercy, n to s from 3801 Shaw av. to 3800 DeTonty, 2 blks west of Grand av.
- Miami, e to w from 3699 Cleon to 3600 Grand av., and from Lucy to Pauline.
- Michigan av., n to s from 3128 Lafayette av. to River des Peres.
- Miller, e to w from 1451 S. Wharf to 1410 S. Broadway.
- Mills, e to w from 1019 N. Jefferson av. to 1024 Leffingwell av.
- Mimika av., n to s from Jennings av. to Emma av., 2 blks east of city limits, in northwestern suburbs.
- Minerva av., in northwestern suburbs, from 1301 N. King's highway to western city limits, 3 blks south of Easton av.
- Minecke, e to w from 16th to 17th, 1 blk south of Poplar.
- Minnesota av., n to s from 3100 Lafayette av. to River des Peres.
- Mississippi av., n to s from 2000 Chouteau av. to 1951 Gravois av.
- Missouri av., n to s from 2300 Chouteau av. to Meramec.
- Mitchell av., in western suburbs, e to w from east of 1601 Prather av. to 1600 McCausland rd., 5 blks north of Manchester rd.
- Monroe, e to w from 2801 N. First to 2300 N. 18th.
- Montana, e to w from 4033 Louisiana av. to Grand av., and from 4033 Missouri av. to 4031 S. Broadway, 1 blk south of Osage.
- Montgomery, e to w from 2701 N. Wharf to 2500 Spring av.

STREETS AND AVENUES—CONTINUED.

- Montrose av., n to s from 3000 Manchester rd. to Pacific Ry.
Moore, n to s from 1652 Market to 1651 Clark av.
Morgan Ford rd., n to s from 4300 Arsenal south to River des Peres,
1 blk east of King's highway.
Morgan, e to w from 801 N. Wharf to 800 Union av.
Morin av., in northern suburbs, from Mississippi River west to 6400
Florissant av.; also southern boundary of Bellefontaine
Cemetery.
Morrison av., e to w from 1301 S. 9th to 1300 S. 13th.
Motard av., no to s from 3626 Chouteau av. to 3627 Vista av., 1 blk
west of Grand av.
Mound Lane, n to s from 1051 Howard to Mound, in blk 649.
Mound, e to w from 1727 N. Wharf to 1737 N. 10th.
Mount Vernon av., in western suburbs, from 4400 Manchester rd.
south to Pacific Ry., 1 blk east of King's highway.
Mullanphy, e to w from 1601 N. Wharf to 1600 N. Jefferson av.
Murdoek av., e to w from River des Peres to city limits, north of
Watson rd.
Nagle av., in S. St. Louis, e to w from Mississippi River to Virginia
av.
Nashville av., e to w 1343 Tamm to 1344 Louisville av., 2 blks south
of Clayton rd.
Natural Bridge rd., e to w from 3701 Vest av. to western city limits.
Nebraska av., n to s from 2920 Park av. to 4901 S. Broadway.
Nellie av., in S. Carondelet, from River des Peres west to Jeffer-
son Barracks rd., 3 blks south of Marceau.
Neosho, e to w from Mississippi River to S. 18th.
Newcomb pl., e to w, in city blk 3777, bet. Easton av. and Page av.
running one-half a blk east of Walton av.
Newhouse av., e to w from 4001 N. 11th to Vest av.
Newman av., in northern suburbs, from Mississippi River west to
6700 N. Broadway, 8 blks south of Calvary av.
Newstead av., in western suburbs, from 4401 Duncan av. to 2300
Marcus av., 1 blk east of Taylor av.
Nicholson pl., n to s from 2052 Lafayette av. to 2051 Geyer av.
Niggemann av., n to s from 4400 Arsenal to 4401 Scanlan av., 4 blks
east of King's highway.
Nineteenth, north, s to n from 1901 Market to 1900 Grand av.
Nineteenth, south, n to s from 1900 Clark av. to 1901 Gratiot, and
from Osceola to Delor.
Ninth, north, s to n from 901 Market to north Penrose.
Ninth, south, n to s from 900 Market to Cave, and from Osceola to
River des Peres.
Norfolk av., in northwestern suburbs, from 1301 Boyle av. to west
line of Laclède Race Course, 2 blks south of Manchester rd.
North Dakota, from East Michigan av. to West Michigan av., 1 blk
south of Osceola.
North Gasconade, from East Iowa av. to West Iowa av., northern
boundary of Laclède park, 1 blk south of Osage.
North Market, from 2401 N. Wharf to 2500 Marcus av., and from 2501
Clara av. to 2500 Goodfellow av.
North Park pl., e to w from 3935 N. 11th to 3952 N. 14th.

STREETS AND AVENUES—CONTINUED.

- Northrup av., in western suburbs, from 1701 S. King's highway west to 1700 Adele av., 2 blks south of Manchester rd.
- North Trudeau, e to w from S. First to S. 2d., 1 blk south of Russell av.
- Oak, from 33E Ferry north to Cornelia, 3 blks east of Broadway.
- Oak Hill av., in southwestern suburbs, from 4100 Arsenal to 4151 Chippewa, 7 blks west of Grand av.
- Obear av., from 3701 Kossuth av. to 4701 Von Phul.
- Oberbeck, in northwestern suburbs, from 901 Christian, north, 1 blk west of Broadway.
- Odell av., in southwestern suburbs, from 2901 S. King's highway west to Sublette av., 1 blk north of Arsenal.
- O'Fallon, e to w from 1301 N. Wharf to 1300 N. Jefferson av.
- Ohio av., n to s from 2700 Chouteau av. to 2701 Dakota.
- Old Manchester rd., from Junction of Manchester rd. to western city limits.
- Oleatha av., e to w from 3539 McCausland av. to Wabash av., 1 blk north of Pernod av.
- Olive, e to w from 301 N. Wharf to 4800 Washington av.
- Oregon av., n to s from 2830 Lafayette av. to Itaska.
- Osage, e to w from Mississippi River to 4000 S. Grand av.
- Osceola, e to w from Mississippi River to 4400 S. 9th.
- Ouida av., in northern suburbs, from 735 Carrie av. north to 734 Morin av., 1 blk east of Broadway.
- Page av., e to w from 1401 Francis to western city limits, 1 blk north of Cook av.
- Palm, e to w from 3001 N. Wharf to 3600 Prairie av.
- Papin, e to w from 901 S. Broadway to 845 Taylor av.
- Park av., e to w from 1401 S. First to 4300 Manchester rd.
- Park rd., e to w from 201 N. King's highway to 200 Union av.
- Parker av., e to w from 3901 Gustine av. to 3400 Bent av.
- Parnell, n to s from 2557 Warren to 2500A Hebert, 1 blk west of N. 25th, and from 2501A Palm to 3900 Glasgow av.
- Pattison av., in western suburbs, from 1801 King's highway west to 1800 Adele av., 2 blks south of Pacific Ry.
- Paul, n to s from 816 Chouteau av. to 813 Hickory.
- Pauline, n to s from 4401 Tholozan av. to 4400 Pernod rd.
- Peck, n to s from 3501 Bailey av. to 4501 Florissant av.
- Pelham av., in northern suburbs, from 701 Bittner 2 blks north, 1 blk east of N. Broadway.
- Pendleton av., in northwestern suburbs, from 4301 Washington av. to north of 4300 Kennerly av., 5 blks west of Vandeventer av.
- Penn, e to w from 2631 Cambria to 2652 McNair av.
- Pennsylvania av., n to s from 3000 Lafayette av. to Catalan.
- Penrose, e to w from 4201 N. Wharf to 4201 Sempale av.
- Pernod rd., in southwestern suburbs, from 3501 Morgan Ford rd. west to River des Peres, 3 blks south of Arsenal.
- Perry, e to w from 4229 N. 14th to 4228 N. 20th.
- Pestalozzi, e to w from 3001 S. Broadway to 2901 Compton av.
- Phillips av., e to w from 3733 Giles av. to 3732 Cabanne, and from 4051 Gravois av. west to 3800 Oak Hill av.

STREETS AND AVENUES—CONTINUED.

- Picker, e to w from 1801 Linn to 1752 Dolman.
- Piedmont av., n to s from Gasconade to Mississippi River, 1 blk east of Texas av.
- Pierce av., in western suburbs, from 5800 Wise av. to 5801 Wilson av., 2 blks west of Sublette av.
- Pine, from 201 N. Wharf to 100 N. King's highway.
- Pitzman av., in northern suburbs, from Mississippi River west to 6800 Broadway, 5 blks north of Calvary av.
- Plateau av., in western suburbs, from 6501 Manchester rd. southwest to city limits, 1 blk north of Manchester rd.
- Pleasant, n to s from 3201 Bailey av. to 4401 Florissant av.
- Plum, e to w from 701 S. Wharf to 700 S. 4th.
- Plymouth av., in northwestern suburbs, from 5801 Goodfellow av. west beyond city limits, 2 blks south of Page av.
- Poepping, in S. St. Louis, e to w from Mississippi River to 8100 Waddell av.
- Polk, n to s from Mississippi River to River des Peres.
- Pope av., in northern suburbs, from Mississippi River to Newstead av., 2 blks south of Bellefontaine Cemetery.
- Poplar, e to w from 601 S. Wharf to 400 S. 21st.
- Portland pl., e to w from 401 N. King's highway to 300 Union av.
- Potomac, e to w from 3501 S. Wharf to 3500 S. Broadway, and from 3501 Lemp av. to 3500 Gustine av.
- Powder, from 1A Grand av. to 100 Luther av., 1 blk west of Front.
- Powhattan, e to w from 2601 Minnesota av. to 2600 S. Grand av.
- Prairie av., from 3751 Cook av. to Mississippi River, 3 blks north of Grand av.
- Prather av., in Western suburbs, from 6801 Manchester rd. north, 3 blks east of city limits.
- Prescott av., in northern suburbs, from 5601 N. Broadway to 700 Luther av.
- President, e to w from 3601 S. Wharf to 3520 Wisconsin av.
- Preston pl., n to s from 1900 Lafayette av. to 1901 Geyer av.
- Prim, in S. St. Louis, e to w from Mississippi River to River des Peres.
- Prospect av., n to s from 3656 Forest Park Boulevard south to Chouteau av., 1 blk west of Grand av.
- Provenchere pl., e to w from 3151 Lemp av. west, 1 blk south of Arsenal.
- Putnam, in S. St. Louis, n to s from Fassen to Bates, 1 blk west of Virginia av.
- Quincy, in S. St. Louis, e to w from Mississippi River to 7000 Virginia av.
- Race Course av., in western suburbs, from 1451 Old Manchester rd. west, 5 blks south of Manchester rd.
- Randolph, e to w from 601 S. 12th to Leffingwell av.
- Ranken av., n to s from 3400 Laclède av. to 3400 Caroline.
- Rappahannock, e to w from 2737 Gravois av. to 2800 Grand av.
- Rauschenbaeh av., from 2123 Maiden Lane to 2122 Hebert.
- Rebecca, e to w from Grand av. to Meramec, 1 blk south of Keokuk.

STREETS AND AVENUES—CONTINUED.

- Reber pl., in southwestern suburbs, e to w from Brannon av. to Old Manchester rd., 2 blks north of Arsenal and opposite west gate of Tower Grove Park.
- Red Bud av., in northwestern suburbs, from 4251 Natural Bridge rd. to 4250 Margareta av., 3 blks east of Newstead av.
- Reilly av., in S. St. Louis, n to s from Mississippi River to River des Peres.
- Rice, n to s from 2001 Gratiot north, 1 blk east of 21st.
- Richmond pl., in northwestern suburbs, from 801 Taylor av. west to 800 Walton av., 1 blk north of Delmar av.
- Ridge av., in northwestern suburbs, from 1401 King's highway to western city limits, 2 blks south of Easton av.
- Ridgley, e to w from 551 S. 14th to 550 S. 16th.
- Ripple, in western suburbs, n to s from 6200 Cheltenham av. south, 2 blks east of Tamm.
- Risley, n to s from Lombard to Chouteau av., bet. S. 1st and S. 2nd.
- Robbins Lane, from 1601 St. Charles to 1626 Lucas av., crossing Washington av. at 1627.
- Robert av., south of River des Peres to Lorentz. Outside of city limits.
- Robert, in S. St. Louis, e to w from Mississippi River to 7300 Morgan Ford rd.
- Rosalie, in northwestern suburbs, from 4301 Warne av. northwest to Newstead av., 1 blk west of O'Fallon park.
- Rosedale av., nw to se., from 6101 Bonhomme rd. to Delmar av.
- Roswell av., in southern suburbs, from 7201 Grand av. west to 7200 Field av., 3 blks south of Carondelet Park.
- Russell av., e to w from 2101 S. Wharf to 2100 Tower Grove av.
- Russell pl., in southwestern suburbs, from Arsenal south to 4004 Tholozan av., 6 blks west of Grand av.
- Rutger, e to w from 1301 S. Wharf to Tiffany.
- Ruth av., in northern suburbs, from Mississippi River to 5500 N. Broadway, and from 5501 Algernon to 5500 Rosalie, 1 blk north of Adelaide av.
- Sacramento av., in northwestern suburbs, from 3801 Fair av. to 3800 Newstead av., 1 blk north of Natural Bridge rd.
- Salena, n to s from 1928 Lynch to 1935 Arsenal.
- Salisbury, e to w from 3701 N. Wharf to 2555 Palm.
- San Francisco av., in northwestern suburbs, from 3901 Fair av. to 3900 Cora av., and from 3901 Snead av. to 3900 Calvary av., 2 blks north of Natural Bridge rd.
- San Jacinto av., n to s from Dale av. to 6600 Villa av., 3 blks west of Tamm.
- Sarah, n to s from 4128 Ashland av. to 4101 Duncan av., 2 blks west of Vandeventer av.
- Sarpy av., in western suburbs, from east of Vandeventer av. west to 700 Boyle av., 1 blk south of Clayton rd.
- Sarsfield pl., n to s from 1929 O'Fallon to 1928 Cass av.
- Scanlan av., in southwestern suburbs, e to w from King's highway to Brannon av., and from Tamm rd. to McCausland rd., 2 blks south of Arsenal.
- Schild av., e to w from 1801 2nd Carondelet av. to 1800 Preston pl.

STREETS AND AVENUES—CONTINUED.

- Schiller av., in northern suburbs, from Wabash W. Ry. west to 7300 N. Broadway, 3 blks south of Calvary av.
- Schirmer, in S. St. Louis, e to w from Mississippi River to River des Peres.
- School, e to w from 1101 Cardinal av. to west of Channing av.
- Scott av., e to w from 601 S. 21st to 600 Lay av.
- Second Carondelet av., n to s from 1800 Chouteau av. to 3539 S. Broadway.
- Second, north, s to n from 201 Market to 400 Adelaide av.
- Second, south, n to s from 200 Market to U. S. Marine Hospital tract.
- Selby pl., n to s from 1501 Wash to 1500 Carr.
- Semple av., in northwestern suburbs, from 5443 Easton av. north to Bircher, 1 blk northwest of Union av.
- Seventeenth, north, s to n from 1701 Market to Clinton.
- Seventeenth, south, n to s from 1700 Market to 1701 Chouteau av., and from Osceola to Itaska.
- Seventh, north, s to n from 701 Market to junction with Broadway.
- Seventh, south, n to s from 700 Market to 3401 Broadway, and from Virginia av. to River des Peres.
- Sharp av., n to s from 4000 Loughborough av. to Primm.
- Shaw av., e to w from 1901 Grand av. to 1900 Sublette av.
- Shenandoah, e to w from 2301 S. Broadway to 2300 King's highway, 3 blks north of Tower Grove park.
- Sheridan av., e to w from 1429 N. Jefferson av. to 3301 Easton av.
- Short, in blk 1107, bet. Warren, Montgomery, N. 15th and N. 19th.
- Short al., in blk 1397, bet. Cushing, Victor and McNair av.
- Shreve av., in northwestern suburbs, n to s from Lee av. to 4700 Bircher, 3 blks west of Newstead av.
- Sidney, e to w from 2601 S. Wharf to 2600 Minnesota av.
- Silver, in western suburbs, e to w from 1401 Macklind av. to 1500 Sublette av., southern boundary of Missouri Pacific R. R.
- Simpson av., e to w and n to s, around Clifton park, in Clifton Heights, 2 blks north of Old Manchester rd.
- Singleton, e to w from 823 S. 14th to 852 S. 18th, and from 21st to 22nd.
- Sixteenth, north, s to n from 1601 Market north to Howard.
- Sixteenth, south, n to s from 1600 Market south to Randolph, and from Osceola to Eichelberger.
- Sixth, north, s to n from 601 Market north to N. Broadway.
- Sixth, south, n to s from 600 Market south to 601 Park av., and from Virginia av. to 7901 Ivory av.
- Skinker rd., in western suburbs, from 7001 Clayton rd., north to 6200 Bonhomme rd., western boundary of Forest park.
- Slevin av., in northwestern suburbs, from 4101 Snead av. north-west to 4100 Calvary av., 2 blks north of Natural Bridge rd.
- Smiley av., e to w from 3149 Ivanhoe av. to Friseo av., 1 blk south of Arsenal.
- Smith, e to w from 1501 N. Wharf to 1428 N. 1st.
- Snead av., in northwestern suburbs, from 6901 Florissant av. south-west to 4901 Natural Bridge rd., 1 blk east of King's highway.

STREETS AND AVENUES—CONTINUED.

- Soper, in S. St. Louis, e to w from Mississippi River to 6500 Michigan av.
- Sophie av., in northwestern suburbs, from 4201 Natural Bridge rd. north to 4200 Margaretta av., 1 blk west of Fair Grounds.
- Soulard, e to w from 1701 S. Wharf to 1700 Linn.
- South Dakota, e to w from E. Michigan av. to W. Michigan av., 4 blks south of Meramec.
- South Gasconade, from E. Iowa av. to W. Iowa av., southern boundary of Laeledge park.
- South Trudeau, e to w from 2201 S. 1st to 2200 S. 2nd.
- South rd., in western suburbs, from 5501 Manchester rd. to Lilly av., 1 blk south of Cheltenham av.
- Spaulding av., in northwestern suburbs, from 2601 King's highway west to 2600 Union av., 2 blks north of Easton av.
- Spring av., s to n from 3701 Finney av. to 3700 Natural Bridge rd.
- Spruce, e to w from 401 S. Wharf to 352 S. 21st.
- Stansbury, e to w from 3731 Illinois av. to S. Broadway, 1 blk north of Chippewa.
- St. Alphonsus, from 3633 Bell av. to 3628 Finney av.
- St. Ange av., n to s from 1400 Chouteau av. to 1601 Linn.
- St. Anthony, e to w from 1271 S. Broadway to 1272 S. 6th.
- St. Charles, e to w from 511 N. 3rd to 500 N. Jefferson av.
- St. Cyr av., in northern suburbs, from 9401 Columbia Bottom rd. to western city limits.
- St. Ferdinand av., e to w from 2501 Prairie av. to 2530 Marcus av., 5 blks north of Easton av.
- St. Joseph, e to w from 1235 S. Broadway to 1234 S. 6th.
- St. Louis av., e to w from 2801 N. Wharf to 2800 Clara av.
- St. Louis pl., bet. Maiden Lane, Hebert, 21st and Rauschenbach av.
- St. Vincent av., e to w from 1551 S. Jefferson av. to 1550 Ohio av., 1 blk south of Park av., and from 1551 Nebraska av. to 1532 Theresa av.
- Stanley av., e to w from 2101 McCausland rd. to 2100 Blendon pl., 2 blks north of Manchester rd.
- Steins, in S. St. Louis, e to w from Mississippi River to 7600 S. Grand av.
- Stewart pl., n to s from 5433 Wells av. to 5432 Easton av., 2 blks west of Union av.
- Stockton, n to s from 1c Grand av. north to 200 Luther av., 4 blks west of Mississippi River.
- Stoddard, e to w from 1101 N. Jefferson av. to 1100 Glasgow av.
- Stringtown rd., n to s from Bates to junction with Compton av.
- Sublette av., in western suburbs, n to s from 5600 Berthold av., to 5401 Pernod rd., 8 blks west of King's highway.
- Sullivan av., e to w from 2951 N. 13th to 3100 Prairie av.
- Sulphur av., in western suburbs, from 1400 Billon av. to 6001 Wilson av., 3 blks west of Sublette av.
- Swan av., in western suburbs, from 1201 Boyle av. west to Mount Vernon av., 1 blk south of Manchester rd.
- Sweringen av., in northern suburbs, from Mississippi river west to 6600 N. Broadway, 12 blks north of Adelaide av.

STREETS AND AVENUES—CONTINUED.

- Switzer av., in northern suburbs, n to s from 7801 N. Broadway to northern city limits, 1 blk east of Wabash W. Ry.
- Talcott av., e to w from Mississippi River to 5200 N. Broadway, 5 blks north of Grand av.
- Talmage av., in western suburbs, from 4138 Manchester rd. to 1301 Old Manchester rd.
- Tamm rd., in western suburbs, from 6400 Berthold av. south to 3201 Watson rd., 12 blks west of King's highway.
- Targee, n to s from 1418 Market to 1419 Clark av.
- Taylor av., in western suburbs, from Papin north to Newstead av., 7 blks west of Grand av.
- Telegraph rd., in south Carondelet, beyond city limits, continuation of S. 7th, 3 blks east of Grand av.
- Tennessee av., n to s from 3432 Shenandoah to 3451 Keokuk.
- Tenth, north, s to n from 1001 Market to 1000 Hebert.
- Tenth, south, n to s from 1000 Market to 1001 Arsenal.
- Termination, e to w from 4801 Minnesota av. to 5000 Virginia av., 6 blks south of Meramec.
- Terry av., e to w from 2838 Union av. east, 1 blk north of Maffitt av.
- Tesson, in S. St. Louis, e to w from Mississippi River to River des Peres.
- Texas av., from 2632 Eads av. south to Osceola.
- Thatcher av., in northwestern suburbs, from Mississippi River to 7700 N. Broadway, 1 blk north of Calvary av.
- Theodosia av., in northwestern suburbs, from proposed Bayard av. west to Goodfellow av., 1 blk north of Easton av.
- Theresa av., north, s to n from 3501 Laeledge av., to 3500 Lindell av.
- Theresa av., south, n to s from 3500 Laeledge av. to 3501 Lafayette av.
- Third, north, s to n from 300 Market to junction with Broadway.
- Third, south, n to s from 300 Market to 301 Arsenal.
- Thirteenth, north, s to n from 1301 Market to 3201 N. 11th.
- Thirteenth, south, n to s from 1300 Market to 2501 S. Broadway; also from Osceola to Eichelberger.
- Tholozan av., e to w from 3651 S. Grand av. to Cabanne.
- Thomas, e to w from 1401 N. Jefferson av. to Ware av.
- Thompson av., from 3201 St. Louis av. north to 3200 Bailey av.
- Thornby pl., n to s from 5841 Maple av. to 5840 Bartmer av., 1 blk west of Goodfellow av.
- Thurman Boulevard, n to s from north of 4101 Magnolia av. to north of 4400 Park av.
- Tiffany, in western suburbs, from 3800 Gratiot to 3801 Vista av., 3 blks west of Grand av.
- Todd av., n to s from 3020 Park av. to 3001 Lafayette av.
- Tom, e to w from 2014 Eugenia to 2015 Clark av.
- Tower Grove av., in western suburbs, from 4301 Magnolia av. north to Old Manchester rd., also boundary of Shaw's Garden.
- Tracy rd., in northwestern suburbs, from south of Florissant av. northeast to Hall's Ferry rd., 1 blk north of Calvary Cemetery.
- Trudeau, e to w from 2201 S. Wharf to 2200 S. Broadway.

STREETS AND AVENUES—CONTINUED.

- Turner av., in northwestern suburbs, from 4201A Natural Bridge rd. north to 4200A Margaretta av., 5 blks west of Warne av.
- Twelfth, north, s to n from 1201 Market to 1200 Branch.
- Twelfth, south, n to s from 1200 Market to 1201 Pestalozzi.
- Twentieth, north, s to n from 2001 Market to 2000 College av.
- Twentieth, south, n to s from 2100 Market to 2101 Poplar.
- Twenty-fifth, s to n, from 2500 Sheridan av. to 4100 Glasgow av.
- Twenty-first, north, s to n from 2101 Market to 2100 College av.
- Twenty-first, south, n to s from 2100 Market to 2101 Chouteau av.
- Twenty-fourth, s to n from 2401 Carr to 2400 Cass av.
- Twenty-second, north, s to n from 2201 Market to 2200 Angelica.
- Twenty-second, south, n to s from 2200 Market to 2201 Chouteau av.
- Twenty-third, north, s to n from 2301 Market to 2300 Angelica.
- Twenty-third, south, n to s from 2400 Market to 2301 Chouteau av.
- Tyler av., e to w from 2333 S. Grand av. to 2332 Tower Grove.
- Tyler, e to w from 1945 N. Wharf to 1900 N. 13th.
- Union av., in western suburbs, from Forest Park north to Natural Bridge rd., 2 blks west of King's highway.
- Union rd., outside city limits, south of River des Peres.
- University, e to w from 2901 N. 22nd to 2836 Glasgow av.
- Upton, in S. St. Louis, from Mississippi River to 7400 Michigan av., and from Grand av. to Eugene av.
- Utah, e to w from 3301 S. 9th to 3300 Gustine av.
- Vail pl., n to s from McNulty south, 1 blk east of Mississippi av.
- Valentine, e to w from 501 S. Wharf to 500 S. Broadway.
- Van Buren, in S. St. Louis, n to s from Mississippi River to Catalan.
- Vanderburgh av., n to s from 3533 Hawthorne av. to 3551 Arsenal.
- Vandeventer av., north, s to n from 3901 Laeclde av. north to Labadie av.
- Vandeventer av., south, n to s from 3900 Laeclde av. south to Chouteau av.
- Vandeventer pl., e to w from 951 N. Grand av. to Vandeventer av.
- Vernon av., in northwestern suburbs, e to w from 4600 Page av. to 1200 Walton av., and from 929 Belt av. to 928 Goodfellow av., along Narrow Gauge R. R.
- Vest av., n to s from 2529 Salisbury to 2528 Newhouse av., 1 blk west of 25th.
- Victor, e to w from 2501 S. Wharf to Shenandoah.
- Villa av., e to w from San Jacinto av. to Dale av., 3 blks south of Clayton rd.
- Vine, e to w from 501 N. Wharf to 500 N. 4th.
- Vine Grove av., in northwestern suburbs, from 4301 Labadie av. north to 4300 Ashland av., 2 blks east of Taylor av.
- Viola av., e to w in blk 2782, east of Tamm rd., and 1 blk north of Clayton rd.
- Virginia av., n to s from 3300 Lafayette av. to River des Peres.
- Vista av., e to w from 1401 S. Grand av. to west of Tiffany, 2 blks north of Park av., and from 1401 Boyle av. to west line of Laeclde Race Course.

STREETS AND AVENUES—CONTINUED.

- Von Phul, n to s from 1401 E. Grand av. to 1400 Adelaide av., 2 blks west of N. Broadway.
- Von Versen av., in northwestern suburbs, e to w from 745 Clara av. to city limits, 1 blk north of Delmar av.
- Vulean, in S. St. Louis, n to s from Mississippi River to River des Peres.
- Wabash av., e to w from 3539 Oleatha av. to 7101 Bancroft av., 1 blk west of McCausland av.
- Waddell av., n to s from River des Peres to road, 1 blk west of Grand av.
- Waddingham, n to s from 119 Franklin av. to 118 Carr.
- Wagner av., in northwestern suburbs, e to w from 1201A Hodiament av. west beyond western city limits, 1 blk south of Page av.
- Waldemar av., e to w from 6701 Manchester rd. to 2140 Forest av. to Benton.
- Walnut, e to w from 101 S. Wharf to 100 Theresa av.
- Walsh, in S. St. Louis, e to w from Mississippi River to 5200 Morgan Ford rd.
- Walter av., n to s from 8345 N. Broadway to 8345 Gimblin rd., in Baden.
- Walton av., in western suburbs, from 4601 McPherson av. to 4800 Easton av., 4 blks east of King's highway.
- Ware av., n to s from 3501 Lindell av. to 3500 Bell av.
- Warne av., n to s from McPherson av. to Olive, and from Easton av. to Adelaide av.
- Warren, e to w from 2601 N. Wharf to 2600 N. Jefferson av.
- Wash, e to w from 1001 N. Wharf to 1000 N. 1st., and from 1001 N. Broadway to 2801 Easton av.
- Washington av., e to w from 601 N. Wharf to King's highway.
- Water, in S. St. Louis, n to s from Dover to River des Peres.
- Waterman av., in northwestern suburbs, from 401 Union av. west to 400 Skinker rd., 3 blks north of Forest park.
- Watson rd., in southwestern suburbs, from 6000 Old Manchester rd., southwest, beyond city limits, 7 blks west of King's highway.
- Waverly pl., n to s from 2100 Lafayette av. to 2101 Geyer av.
- Way, e to w from 1501 Sulphur av. to 1500 Billon av., 2 blks north of Manchester rd.
- Weber rd., in south Carondelet, from Adelia av. to Morgan Ford rd., 1 blk south of River des Peres.
- Webster av., from 3101 Easton av. north to 3119 Magazine.
- Weil av., e to w from 4401 Watson rd. to city limits, south of River des Peres.
- Wells av., in northwestern suburbs, from 1428 Union av. northwest to city limits, 1 blk south of Easton av.
- W. Cabanne Court, n to s, 1 blk east of Hodiament av., south of St. Louis Cable & W. Ry.
- W. Cabanne pl., e to w from 901 Hamilton av. to west of Cabanne Court, 1 blk south of St. Louis Cable & W. Ry.
- West End av., in northwestern suburbs, from 4600 Page av. south, 1 blk to 4601 Cook av.

STREETS AND AVENUES—CONTINUED.

- W. Iowa av., from N. Gasconade to S. Gasconade, western boundary of Laeledge park.
- W. Jefferson av., n to s from junction with Jefferson av. to 2701 Chouteau av.
- W. Michigan av., from N. Dakota to S. Dakota, 1 blk west of Minnesota av.
- Westminster pl., from 325 Cabanne to 500 Lay av., 1 blk south of Olive.
- Westmoreland pl., e to w from 301 King's highway to 250 Union av.
- W. Railroad av., n to s from 501 Calvary av. to 600 Thatcher av., 1 blk east of N. Broadway.
- Wharf, along the entire river front.
- Whitman, in northern suburbs, n to s from 1B E. Grand av. to Adelaide av.
- Whittemore pl., e to w from 1601 Missouri av. to 1634 S. Jefferson av.
- Whittier, in western suburbs, n to s from 4201 Lindell av. to Labadie av.
- Wilmington rd., in S. St. Louis, e to w from 6601 Michigan av. to 6400 Gravois av.
- Wilson av., in western suburbs, from 2101 King's highway west to Tamm rd., 2 blks south of Shaw av.
- Windsor pl., e to w from 1021 St. Alphonsus to Vandeventer av.
- Winnebago, e to w from 3701 Marine av. to 3700 Oak Hill av.
- Winona av., e to w from east of 3800 McCausland av. to city limits, 4 blks south of Pernod av.
- Wisconsin av., n to s from 2000 Lynch to Marine av.
- Wise av., in western suburbs, e to w from 1201 East rd. west to Pierce av., 1 blk north of Manchester rd.
- Withers av., e to w from Mississippi River to N. Broadway, 7 blks north of E. Grand av., Lowell.
- Withnell av., e to w from 3225 S. 9th to 3253 Missouri av.
- Wittenburg av., n to s from 1430 Old Manchester rd. to Missouri Pacific Ry., 1 blk west of Kentucky av.
- Woods, in southwestern suburbs, from 5901 Arsenal to 5900 Elizabeth av., 6 blks west of King's highway.
- Wright, e to w from 2901 N. Wharf to 2900 N. 20th.
- Wyandotte, e to w from Mississippi River to 4431 S. Broadway.
- Wyoming, e to w from 3201 S. Broadway to 3200 Gustine av.
- Zealand, in northwestern suburbs, n to s from 1401 Linton av. to College av., 3 blks west of N. Broadway.
- Zepp, e to w from 3435 S. Wharf to 3434 S. Broadway.

STREET RAILWAYS.

BADEN & ST. LOUIS R. R.—From E. Grand av. and Broadway to Hall's Ferry rd. Office and stables, 8236 N. B'way. Geo. S. Case, pres. and sec.; John A. Becker, vice-pres.; H. Nelson, supt.

BENTON - BELLEFONTAINE RY.—(Electric.)—From 3d and Washington av., via Washington av., 10th and 11th sts., to Water Tower, thence west on Grand av. to Florissant av., thence north on Florissant av. to John av. Office and stables, 4238 N. 20th. Jas. Campbell, pres.; Robert McCulloch, sec. and treas.

CASS AV. & FAIR GROUND RY.—Office, 3820 Easton av.; stables, Cass av. cor. Glasgow av. Route, Broadway and Walnut, north on 7th to Cass av., thence to Glasgow av. north to St. Louis av., west to Grand av. and Fair Ground; return by same to 8th, south to Walnut; thence to Broadway. Officers—David G. Hamilton, pres.; Robert McCulloch, vice-pres. and gen'l mngr.; C. N. Duffy, sec. and treas.; M. J. Moran, supt.

CITIZENS' RAILWAY CO.—(Cable)—From 4th and Morgan to Grand av. via Franklin av. Extensions to Six Mile House, Easton av.; on Grand av. to Fair Ground; also Marcus av. to Four Mile House, Nat. Bdge. rd. David G. Hamilton, pres.; Robert McCulloch, vice-pres. and gen'l mngr.; Julius S. Walsh, vice-pres.; C. N. Duffy, sec. and treas. Office, 3820 Easton av.

EAST ST. LOUIS CONNECTING RY. CO—John Scullin, pres.; H. L. Clark, sec.; C. H. Sharman, mngr. Office, 24 N. 3d.

FOREST PARK, LACLEDE AV. & FOURTH STREET RY. CO.—(Electric)—Office, 10 S. Compton av. P. C. Maffitt, pres.; John R. Lionberger, vice-pres.; William D. Henry, sec. Route, from 4th and Market to Forest Park.

FOURTH STREET & ARSENAL RY. CO.—From 4th and Morgan to Dorcas, via 2d and 3d. Charles Green, pres.; Robert J. Macdonald, sec.; John Mahoney, gen'l mngr. Office, 1801 Park av.; stables, cor. 2d and Victor.

JEFFERSON AV. RAILWAY CO.—Office and stables, Montgomery, nr. Jefferson av.; P. C. Maffitt, pres.; W. D. Henry, sec.

LINDELL RAILWAY CO.—(Electric, Yellow Cars)—From 3d and Washington av. to Garrison av.; north to Lucas av.; west to Grand av.; north on Grand av. to Finney av.; thence west on Finney av. to Taylor av.; thence south along Taylor av. to Delmar av.; thence west on Delmar av. to where De Baliviere av. if extended north from De Giverville av. would intersect Delmar av.; thence to Forest Park returning same way; to Compton av.; thence south on Compton av. connecting with regular tracks. (Blue Cars), to Forest Park via 14th and Chouteau av.; Page av. branch same as yellow cars to Taylor av.; thence north on Taylor av. to Page av.; thence west on Page av. Vandeventer av. branch, from intersection of Mo. Pac. Ry. and Vandeventer av. north to Fair Ground. George D. Capen, pres.; Charles F. Orthwein, vice-pres.; James Adkins, sec. and treas. Directors—George D. Capen, Charles F. Orthwein, Edwards Whitaker, John Whitaker, Charles D. McLure. Offices, 601 Locust, 2330 Chouteau av., and Finney av. se. cor. Vandeventer av.

MISSOURI RAILROAD CO.—(Electric Division)—From 4th and Market to Tower Grove Park. Cable Division from 4th to Boyle av. on Olive; thence south on Boyle av. to Maryland av.; thence west on Maryland av. to King's Highway, returning same way. P. C. Maffitt pres.; John R. Lionberger, vice pres.; Frank R. Henry sec.; James F. Davidson, supt. Office, 10 S. Compton av.; cable power house, 3303 Olive.

STREET RAILWAYS—CONTINUED.

MOUND CITY RY. CO.—(Electric)—Gen'l office and stables, 2500A St. Louis av. Jno. Scullin, pres.; Harry Scullin, sec and treas.; James Scullin, supt. Route, from Pine, cor. 4th to 9th; thence north to St. Louis av.; west to Elliot av.; Elliot av. to Sullivan av.; Sullivan av. to Bacon; Bacon to Nat. Bdge. rd. and Fair Grounds. Return same route to 14th, south on 14th to Biddle; east to 12th; south to Pine; east to 4th.

NORTHERN CENTRAL RAILWAY CO.—From 4th and Locust, west to 6th; north to Wash; west to 14th; north to Biddle and Gamble; west to Leffingwell av.; north to Thomas; west to Garrison av.; north to North Market; west to Spring av. Extension, Spring av. north to Natural Bdge. rd.; west to Newstead av.; also to Fair Ground. David G. Hamilton, pres.; Robert McCulloch, vice-pres. and general mngr.; C. N. Duffy, sec. and treas.; Thomas Bergin, supt. Office, 3820 Easton av.; stables, 2401 Spring av.

PEOPLE'S RAILWAY CO.—(Cable.)—From 4th and Morgan to Tower Grove Park, by Chouteau, Park, Mississippi and Lafayette avs. Charles Green, pres.; Robert J. MacDonald, sec.; John Mahoney, gen'l mngr.; James O'Toole, supt. Office, 1801 Park av.

SOUTHERN RAILWAY CO.—(Electric)—Thomas L. Johnson, pres.; A. V. Dupont, vice-pres.; Joseph S. Minary, sec. Line of route, north from Osage along Broadway and Jefferson av.; east on Pestalozzi; north along 9th; east on Lafayette av. to 8th; north to Hickory, east to 6th; north to Market; returning same to Pestalozzi; south on 8th to Arsenal; thence west to Jefferson av. and south to office, 4041 S. Broadway.

ST. LOUIS & SUBURBAN RAILWAY CO.—(Electric.)—From 6th and Locust, west to 13th; north to Wash; west on Wash to Easton av.; west on Franklin av. to Grand av.; south to Morgan; west, thence along the line of the late Narrow Gauge R. R. and running to Florissant. Office, Franklin av. ne. cor. Channing av. Charles H. Turner, pres.; Samuel M. Kennard, vice-pres.; Stephen D. Barlow, jr., sec. and treas.

ST. LOUIS RAILROAD CO.—(Cable)—D. G. Hamilton, pres.; C. Peper, vice-pr. s.; Robt. McCulloch, gen mngr.; R. B. Jennings, sec. and treas.; Chas. Ischer, supt. From E. Grand av. on north to Keokuk on south, via Broadway and 7th st., 7½ miles. Office, 3710 N. Broadway.

ST. LOUIS & EAST ST. LOUIS ELECTRIC RY. CO.—Office, 115 N. 3d.

UNION DEPOT RAILROAD CO.—(Electric)—Jno. Scullin, pres.; Harry Scullin, vice-pres. and treas.; James H. Roach, sec.; James Scullin, supt. Gen'l office and stables, Gravois av. sw. cor. Jefferson av.

CALIFORNIA AV. DIVISION—(Electric.)—Lucas av. B'way, 6th. Pine, 12th, Chouteau av., 11th, Park av., Lium, Lafayette av., Mississippi av., Geyer av., California av., Meramec to Virginia av.

TOWER GROVE PARK DIVISION—The same as California av. Division to Geyer av., thence Jefferson av., Gravois av., Arsenal to King's Highway.

NINTH & STATE ST. DIVISION—The same as California av. Division to Park av., thence 9th, Russell av., 12th, Sidney to Gravois av and Arsenal. Return on Gravois av. to Victor, 2d Cardt. av., Russell av., 9th to Park av.

UNION RAILWAY CO.—From 4th and Locust to Hyde Park and Fair Ground. David G. Hamilton, pres.; Robt. McCulloch, vice-pres. and gen'l mngr.; C. N. Duffy, sec. and treas.; Michael Moran, supt. Office 3820 Easton av.; stables 3629 Kossuth av.

BEER MANUFACTURED IN ST. LOUIS.

1877.....	471,232	barrels or	14,608,192	gallons.
1878.....	521,684	“	16,172,204	“
1879.....	613,667	“	19,023,677	“
1880.....	828,072	“	25,670,232	“
1881.....	959,236	“	29,739,313	“
1882.....	1,069,715	“	33,661,165	“
1883.....	1,100,000	“	34,100,000	“
1884.....	1,122,265	“	34,790,215	“
1885.....	1,086,032	“	33,666,992	“
1886.....	1,280,091	“	39,682,821	“
1887.....	1,383,361	“	43,575,872	“
1888.....	1,482,883	“	46,710,815	“
1889.....	1,546,587	“	48,717,490	“
1890.....	1,856,883	“	58,491,814	“
1891.....	1,810,812	“	56,135,172	“

Shipments for export to foreign countries for the past year were : 314,199 gallons.

TEMPERATURE.

All the figures in the following table were obtained from Prof. F. E. Nipher, for many years Director of the Missouri Meteorological Bureau; they refer only to the city of St. Louis:

	1887.	1888.	1889.	1890.	1891
Maximum Temp.....	98.8	96.2	95.5	100.	92.
Minimum Temp.....	-15.0	-8.8	-2.2	3.2	5.0
Avg'e Daily Max. for July..	90.0	89.5	86.4	90.3	85.8
Avg'e Daily Min. for July..	74.1	70.8	69.8	69.8	65.9
Avg'e Daily Max. for Aug..	87.2	83.2	85.3	83.5	84.9
Avg'e Daily Min. for Aug..	71.0	67.0	66.9	66.1	65.6

Mean temperatures based on the observations of fifty-three years:

July, 80°.4 ; August, 76°.5 ; January, 31°.1.

The difference between the average daily maximum and the average daily minimum shows the range between day and night. This difference is seen to be about eighteen degrees.

EXPLANATION TO INDEX.

To find locations of any street draw a line from east to west and north to south across the map; at or near where these lines cross will be found the desired street. For instance: Sarah L. 23—draw from 23 on both sides of the map and from L on top and bottom—near where this line crosses will be found "Sarah."

STREETS AND AVENUES.

Academy ave.....	G 28	Armand.....	S 16	Bartmer ave.....	B 28
Accomac.....	J 15	Armstrong ave.....	T 19	Barton.....	X 15
Adams.....	T 21	Arsenal.....	W 13	Bates.....	S 2
Adelaide.....	S 38	Arthur ave.....	A 10	Bay.....	T 9
Adele ave.....	G 16	Ashland ave.....	K 32	Bayard ave.....	I 26
Adelia ave.....	C 2	Ashley.....	Z 25	Beach ave.....	A 27
Adeline.....	D 16	Atchison Pl.....	W 25	Beacon.....	I 21
Agnes.....	U 30	Athlone ave.....	S 39	Beaumont.....	S 23
Ailanthus.....	A 27	Atlantic.....	S 21	Beauty al.....	
Alberta.....	T 9	Aubert ave.....	H 26	Beck ave.....	K 9
Albion Pl.....	T 18	Audubon ave.....	I 22	Bell Ave.....	G 26
Alexander.....	N 9	Aurora ave.....	Z 1	Bellefontaine Road..	X 37
Alfred ave.....	K 14	Austin.....	V 20	Belle Glade Ave.....	M 28
Algernon.....	P 35	Autumn.....	W 18	Belleview.....	Q 36
Alice ave.....	P 34	Axtel.....	I 34	Bellmont.....	W 21
Allen ave.....	S 17	B acon.....	Q 28	Belt Ave.....	D 26
Alsace ave.....	I 32	Baden ave.....	X 2	Benedict ave.....	R 37
Almanda.....	D 16	Bailey ave.....	R 31	Benjamin.....	S 31
Anderson ave.....	J 35	Baldwin.....	R 28	Bent ave.....	L 11
Angelica.....	S 32	Balson ave.....	A 14	Benton Place.....	U 19
Anglerodt.....	X 32	Bamberger ave.....	O 9	Benton.....	W 28
Ann ave.....	V 16	Bancroft ave.....	A 7	Berlin ave.....	H 24
Anna.....	X 14	Banks.....	V 11	Bernard.....	S 21
Antelope.....	Y 1	Barnes ave.....	H 22	Bernays.....	
Arch.....	N 40	Barracks.....	W 10	Berthold ave.....	E 18
Argo ave.....	I 20	Barrett.....	R 31	Biddle.....	Z 25
Argyle ave.....	R 21	Barron ave.....	H 18	Billon ave.....	D 17
Arkansas ave.....	P 15	Barry.....	Y 18	Bingham ave.....	M 8
Arlington ave.....	E 29	Bartle ave.....	L 21	Bircher.....	Q 40

Streets and Avenues—Continued.

Biscoff ave.....	G 15	Castleman ave.....	M 16	Cottage ave.....	J 30
Bismark.....	X 14	Catalan.....	D 2	Courtois.....	C 5
Bissell.....	S 33	Catalpa.....	A 27	Cowan.....	R 35
Bittner.....	X 1	Cates ave.....	B 26	Crittenden.....	T 13
Blackstone ave.....	C 29	Cave.....	V 12	Cushing.....	U 15
Blaine ave.....	L 17	Cecile.....	U 15	Cozens ave.....	O 26
Blair ave.....	R 35	Cedar.....	Z 20	Dagget ave.....	G 16
Blase ave.....	X 1	Center.....	W 22	Dakota.....	R 6
Bleeck ave.....	A 14	Central ave.....	A 28	Dale ave.....	B 16
Blendon Pl.....	A 15	Cerre.....	X 20	Dalton ave.....	F 13
Blow.....	C 7	Chadwick.....	E 1	Darby.....	C 35
Boardman.....	I 16	Chamberlain ave.....	C 28	Davis.....	B 4
Bonhomme Rd.....	A 25	Chain of Rocks.....	Y 40	Dayton.....	R 25
Botanical Ave.....	J 14	Chambers.....	Z 29	DeBaliviere ave.....	C 24
Bowen.....	Q 1	Channing ave.....	P 22	Deer.....	J 28
Bowman ave.....	D 14	Chariton.....	T 7	DeGiverville ave.....	B 24
Boyce ave.....	K 21	Charless.....	T 15	DeKalb.....	Y 15
Boyle ave.....	K 21	Cheltenham ave.....	C 18	Delmar ave.....	F 26
Bradley ave.....	A 11	Cherokee.....	T 12	Delor.....	S 3
Branch.....	W 30	Chestnut.....	Z 22	Dennis.....	O 20
Brannon ave.....	H 13	Childress ave.....	C 17	DeSota ave.....	T 38
Brantner Pt.....	Q 26	Chippewa.....	W 9	Destrehan.....	U 31
Breden.....	W 21	Chouteau ave.....	Z 19	DeTonty.....	O 17
Bremen ave.....	W 34	Christian ave.....	X 1	Devlin.....	E 17
Briggs ave.....	K 21	Church Road.....	X 2	Devolsey.....	T 15
Broadway North.....	Y 22	Cintra ave.....	L 34	Dexter.....	O 22
Broadway south.....	X 16	Clara ave.....	D 30	Dickson.....	Z 26
Brooklyn.....	Z 28	Clarence ave.....	P 38	Dillon.....	V 19
Brown ave.....	H 34	Clarendon ave.....	F 26	Divlsion.....	T 25
Bruno.....	A 14	Clark ave.....	Z 21	Dock.....	X 32
Buchanan.....	X 32	Clarkson Pl.....	N 24	Doddridge.....	X 3
Buena Vista.....	U 15	Clay ave.....	O 33	Dodier.....	S 20
Bulwer ave.....	O 37	Clayton Rd.....	J 21	Dolman.....	V 17
Burd ave.....	E 30	Clemens ave.....	X 1	Dorcas.....	X 12
Buschman.....	V 35	Cleon.....	V 11	Douglas.....	T 34
Cabanne ave.....	C 27	Cleveland ave.....	L 15	Dover.....	S 1
Cabanne.....	O 15	Clifton ave.....	D 14	Drury Lane.....	V 2
Cabanne Pl.....	A 27	Clifton Pl.....	W 28	Duchouquette.....	X 15
Cadet ave.....	I 19	Clinton Pl.....	Q 26	Duncan ave.....	J 22
Cahokia.....	V 9	Clinton.....	W 28	Dunnica ave.....	N 9
Caldwell.....	S 2	Coalbank Rd.....		Eads ave.....	P 18
Calhoun.....	V 17	Cockrill.....	A 30	Eager Road.....	
California ave.....	S 11	Coleman.....	O 27	East Iowa ave.....	S 8
Call.....	S 25	College ave.....	P 33	East Michigan ave.....	R 5
Calvary ave.....	Y 1	Collins.....	Z 24	Easton ave.....	Q 25
Cambria.....	V 14	Columbia ave.....	E 14	East Railroad ave.....	
Campbell ave.....	O 39	Columbia Bottom Rd.....	Y 7	East Road.....	H 18
Canterbury ave.....	A 12	Commercial.....	W 32	Ecoff ave.....	A 14
Capital ave.....	U 10	Commonwealth ave.....	A 10	Edmund ave.....	K 21
Cardinal ave.....	Q 21	Compton ave.....	Q 22	Edwards.....	H 14
Carlyle.....	F 17	Conde.....	O 35	Eichelberger.....	P 4
Caroline.....	Q 19	Congress.....	U 14	Eighteenth.....	V 24
Carpenter Place.....	N 24	Connecticut.....	L 12	Eighth.....	Y 24
Carr.....	Z 25	Convent.....	Z 18	Eiler.....	S 2
Carrie ave.....	P 38	Cook ave.....	L 27	Eitman ave.....	E 14
Carr Lane ave.....	P 19	Cooper.....	H 15	Eleventh.....	X 24
Carroll.....	X 17	Cora ave.....	K 32	Elizabeth ave.....	G 15
Carter ave.....	L 35	Cornelia.....	T 34	Ella ave.....	A 30
Cass ave.....	Z 27	Cote Brilliant ave.....	I 29	Ellendale ave.....	A 13

Streets and Avenues—Continued.

Elliott ave.....	S 25	Garfield ave.....	N 28	Hiawatha.....	O 5
Elwood.....	S 1	Garner ave E.....		Hickman.....	U 9
Elm.....	Z 21	Garnier ave.....	L 9	Hickory.....	W 19
Elmbank ave.....	L 31	Garrison ave.....	R 23	Hick's Al.....	
Emilie ave.....	A 12	Garrison Court.....	R 23	High.....	X 24
Emily.....	P 34	Gasconade.....	T 8	Highland ave.....	B 32
Emma ave.....	E 40	Gass ave.....	H 21	Hodiamont ave.....	A 29
Emmet.....	W 17	Gay.....	W 24	Hoehn.....	V 17
Espenchied.....	E 2	Garaldine ave.....	H 36	Hogan.....	V 26
Esplanade.....	A 11	Gerandine.....		Holley ave.....	R 39
Esther ave.....	E 14	Geyer ave.....	Z 16	Horner ave.....	A 17
Etzel ave.....	B 28	Gibbons.....	S 5	Hornsby ave.....	W 3
Euclid ave.....	A 9	Gibson ave.....	I 20	Horton Place.....	A 27
Eudora ave.....	N 9	Giles ave.....	O 9	Howard.....	Z 27
Eugene ave.....	M 1	Gimblin Road.....	X 3	Hull Place.....	O 32
Eugenia.....	S 22	Glades ave.....	A 15	Humboldt ave.....	Z 1
Evans ave.....	O 26	Glascow ave.....	R 26	Humphrey.....	N 12
Eveline.....	E 16	Glascow Place.....	O 26	Hunt ave.....	J 18
Ewing ave.....	R 19	Goode ave.....	M 28	Hurck.....	C 3
Fair ave.....	N 32	Goodfellow ave.....	C 28	Hutchinson.....	R 35
Fairfax ave.....	K 26	Grace ave.....	O 11	Illinois ave.....	U 11
Fairview ave.....	N 11	Graham.....	D 17	Indiana ave.....	T 16
Fall ave.....	P 28	Grand Ave.....	O 23	Iowa ave.....	S 11
Famous ave.....	D 15	Grant.....	P 35	Iron.....	R 1
Fannie ave.....	B 1	Gratiot.....	Z 20	Itaska.....	P 5
Farlin ave.....	N 31	Grattan.....	V 19	Ivanhoe ave.....	B 11
Farrar.....	S 31	Gravois ave.....	O 13	Ivory ave.....	C 3
Fassen.....	S 2	Green Lee ave.....	O 33	Jackson Pl.....	W 28
Fern ave.....	A 12	Greenwood ave.....	X 30	Jacob ave.....	B 24
Ferry.....	S 33	Greer ave.....	I 31	James.....	U 15
Field ave.....	B 6	Grove.....	R 32	Jamieson ave.....	A 10
Fifteenth.....	W 24	Grundy.....	O 1	January ave.....	F 14
Fillmore.....	S 1	Gustine ave.....	N 11	Jasper Pl.....	F 11
Finney ave.....	K 27	Guthrie.....	W 10	Jefferson ave.....	S 22
First.....	Z 22	Guy.....	P 33	Jefferson Barracks Rd.....	B 1
Flad ave.....	L 15	Gypsy.....	O 38	Jennings ave.....	E 39
Flora ave.....	L 16	Hall.....	R 38	Jessica ave.....	L 8
Florence ave.....	E 29	Hall's Ferry Road.....	W 3	Jaob.....	R 19
Florida.....	Z 27	Hamilton ave.....	B 28	John ave.....	U 37
Florissant ave.....	O 34	Hammett Place.....	I 30	Johnson.....	U 20
Folsom ave.....	L 18	Hancock ave.....	A 10	Jones.....	N 26
Fordey.....	Y 1	Harney ave.....	I 38	Josephine.....	S 18
Forest ave.....	E 24	Harper.....	O 31	Jules.....	T 16
Forest Park Blvd.....	I 22	Harris ave.....	O 37	Julia.....	X 17
Forster Al. N. to S.....		Hartford.....	N 13	Julian ave.....	B 29
Fountain ave.....	H 27	Haven.....	E 7	Julia Pl.....	F 31
Fourteenth.....	W 25	Hawk ave.....	M 21	Juniata.....	L 12
Fourth.....	Z 22	Hawthorn ave.....	P 15	Kansas.....	G 7
Francis.....	P 26	Hawthorne ave.....	S 39	Kayser.....	C 1
Franklin ave.....	Z 24	Hazel ave.....	G 36	Keber ave.....	N 39
French ave.....	C 7	Heber.....	S 37	Kemper Pl.....	I 12
Frisco ave.....		Herbert.....	S 39	Kennerly ave.....	K 30
Front.....	T 38	Helen.....	V 27	Kennett Pl.....	U 18
Fyler ave.....	E 11	Hemstead.....	Z 28	Kenrick.....	X 3
Gain.....	T 15	Henrietta.....	P 17	Kentucky ave.....	Z 19
Gamble.....	R 25	Herder, E to W.....		Keokuk.....	V 9
Gano ave.....	U 37	Hereford.....	H 15	Kingsbury Bld.....	B 25
Garden.....	U 31	Hermitage ave.....	A 13	Kings Highway.....	A 25
Garsche ave.....	E 40	Hewitt ave.....	A 13	Kittenreiner ave.....	Q 18

Streets and Avenues—Continued.

Klein.....	U 31	Loughbrough ave..	C 7	Meramec	R 7
Klemm.....	M 15	Louisa.....	Y 13	Merchant.....	Y 18
Klock.....	O 7	Louisiana ave.....	Q 9	Mercy.....	O 17
Knapp.....	U 27	Louisville ave.....	B 17	Miami.....	R 11
Knight.....	H 27	Lowell.....	X 3	Michigan ave.....	Q 15
Knox ave.....	D 15	Lucas ave.....	U 24	Miller.....	Z 17
Koeln.....	C 5	Lucas Place.....	U 23	Mills.....	S 25
Kosciusko.....	Y 15	Lucille ave.....	E 40	Milton ave.....
Kossuth ave.....	P 32	Lucky.....	J 28	Mimika ave.....	E 39
Kraft.....	B 15	Lucy.....	K 10	Minerva ave.....	A 30
Kraus.....	F 6	Luther ave.....	Z 1	Mincke.....	V 21
Krum ave.....	O 26	Lynch.....	Y 13	Minnesota ave.....	E 4
Labadie ave.....	L 31	Lyon.....	X 13	Mississippi ave.....	U 17
Lalcher.....	A 15	Mackenzie ave.....	P 19	Missouri ave.....	T 16
Lebeauame.....	Z 28	Macklind ave.....	G 14	Mitchell ave.....	A 16
Laclede ave.....	P 22	Madison.....	S 27	Monroe.....	Y 30
Lafayette ave.....	Z 16	Maeder.....	Q 4	Montana.....	T 8
Lafin.....	Q 27	Maffitt ave.....	G 31	Montgomery.....	Z 31
Lake ave.....	G 24	Magazine.....	Q 27	Montrose ave.....	R 21
Lalife ave.....	E 40	Magnolia ave.....	H 14	Moore.....	V 22
Lambdin ave.....	M 31	Maiden Lane.....	S 27	Mora Lane.....	U 2
Lami.....	Z 15	Mallenckrodt.....	X 33	Morgan Ford Road.....	K 3
Lamotte ave.....	M 22	Malt.....	F 7	Morgan.....	Z 24
Lanham ave.....	A 13	Manchester Road.....	J 19	Morin ave.....	O 39
La Salle.....	Z 19	Maple ave.....	C 2	Morrison ave.....	W 19
Laura ave.....	E 40	Marceau.....	C 2	Motard ave.....	O 19
Laurel.....	B 27	Marcus ave.....	K 36	Mound.....	Z 27
Lawrence.....	N 15	Mardel ave.....	A 9	Mound Lane.....	W 27
League ave.....	G 18	Margaretta ave.....	K 33	Mount Vernon ave.....	K 18
Leduc.....	I 29	Maria.....	A 13	Mullanphy.....	Z 27
Lee ave.....	M 33	Marie.....	T 36	Nagel ave.....	E 5
Leffingwell ave.....	S 22	Marine ave.....	U 9	Nashville ave.....	B 17
Lemay Ferry Road.....	Marion.....	X 17	Natural Bridge R'd.....	O 31
Lemp ave.....	U 12	Marion Place.....	W 29	Nebraska ave.....	S 8
Leonard ave.....	Q 22	Market.....	Z 22	Nellie ave.....	B 2
Leopold.....	Marmaduke ave.....	B 31	Neosho.....	R 5
Lesperance.....	Z 16	Marquette ave.....	A 10	New Comb Place.....	I 28
Lewis.....	Z 26	Mary ave.....	P 34	Newhouse ave.....	T 32
Lewis Place.....	J 27	Maryville ave.....	B 27	Newman ave.....	N 39
Lexington ave.....	K 32	Maryland ave.....	I 24	Newstead ave.....	K 23
Liberty.....	U 14	Mason.....	Y 18	Nicholson Place.....	U 17
Lilian ave.....	I 36	Maurice ave.....	C 10	Niggeman ave.....	K 12
Lilly ave.....	F 17	Mauzy ave.....	J 14	Nineteenth.....	U 24
Lincoln ave.....	N 29	May.....	T 35	Ninth.....	X 21
Lindell Blvd.....	I 24	McCausland ave.....	A 8	Norfolk ave.....	J 18
Linden.....	W 24	McCausland Road.....	A 16	North Dakota.....	R 6
Lindenwood Place.....	A 8	McCune ave.....	B 13	North Gasconade.....	S 8
Linn.....	V 17	McDonald ave.....	N 11	North Market.....	Y 30
Linton ave.....	P 33	McGirk.....	V 14	North Park Place.....	T 32
Lismore.....	R 29	McKean ave.....	P 12	Northrop ave.....	F 16
Little.....	G 16	McKissock ave.....	S 36	North Trudeau.....	Y 15
Lloyd Ave.....	C 16	McLaran.....	X 36	Norwood ave.....	G 31
Locust.....	Z 23	McMillan ave.....	J 27	Oak	U 34
Lombard.....	Z 19	McNair.....	U 15	Oak Hill ave.....	M 11
Longfellow ave.....	Q 16	McNulty.....	U 18	Obear ave.....	R 33
Lorenz.....	C 1	McPherson ave.....	J 25	Overbeck.....	X 1
Loretta.....	E 17	McRee ave.....	L 17	Odell ave.....	G 13
Lorraine ave.....	I 32	Mead ave.....	U 2	O'Fallon.....	Z 26
Louis.....	H 30	Menard.....	W 16	Ohio ave.....	S 11
				Old Manchester Rd.....	J 16


Streets and Avenues—Continued.

Oleatha ave.....	A 9	Race Course ave.....	K 18	Singleton.....	T 20
Olive.....	Z 23	Randolph.....	U 21	Sixteenth.....	V 21
Oregon ave.....	S 12	Rankenave.....	P 21	Sixth.....	Y 19
Osage.....	R 8	Rappahannock.....	P 14	Skinker Road.....	A 20
Osceola.....	L 8	Rauschenbach ave.....	T 28	Slattery.....	Q 28
Ouida ave.....	O 37	Rebecca.....	N 8	Slevin ave.....	H 34
Overbeck.....	X 1	Reber Place.....	G 13	Smiley ave.....	A 12
Oxford Lane.....	U 2	Red Bud ave.....	N 32	Smith.....	Z 26
Page ave.....	K 27	Regal Place.....	F 11	Snead ave.....	J 34
Palm.....	T 30	Reily ave.....	F 3	Soper.....	G 7
Papin.....	X 20	Rice.....	U 20	Sophie ave.....	N 32
Park ave.....	Z 18	Richmond Pl.....	J 26	Soulard.....	Z 16
Park Lane.....	V 2	Ridge ave.....	B 31	South Dakota.....	R 6
Parker ave.....	M 11	Ridgley.....	V 21	South Gasconade.....	S 8
Park Road.....	G 24	Ripple.....	D 17	South ave.....	
Parnell.....	R 31	Risley.....	Z 19	South Road.....	G 17
Pattison ave.....	G 16	Robbins Lane.....	V 24	South Trudeau.....	Y 15
Patton ave.....	F 30	Robert.....	C 6	Spaulding ave.....	G 31
Paul.....	X 19	Robert ave.....		Spring ave.....	P 28
Pauline.....	K 10	Rosalie ave.....	A 12	Spruce.....	Z 21
Peck.....	R 32	Rosalie.....	M 35	St. Alphonsus.....	O 25
Pelham ave.....	X 2	Rosedale ave.....	A 26	St. Ange ave.....	W 19
Pendleton ave.....	L 28	Roswell ave.....	B 7	St. Anthony.....	Y 18
Penn.....	U 14	Russell ave.....	Z 16	St. Charles.....	Z 23
Pennsylvania ave.....	R 17	Russell Place.....	N 11	St. Cyr ave.....	Y 6
Penrose.....	M 33	Rutger.....	Z 18	St. Ferdinand ave.....	N 28
Penod ave.....	J 10	Ruth ave.....	O 34	St. Joseph.....	Y 18
Pernod Road.....	A 9	Sacramento ave.....	M 34	St. Louis ave.....	Y 31
Perry.....	S 33	Salena.....	U 14	St. Louis Pl.....	U 28
Pestalozzi.....	Q 14	Salisbury.....	W 33	St. Vincent ave.....	S 18
Phillips ave.....	M 10	San Francisco ave.....	M 32	Stanley ave.....	A 15
Picker.....	V 17	San Jacendo ave.....	B 17	Stansbury.....	U 10
Piedmont ave.....	T 6	Sarah.....	M 25	Steins.....	C 5
Pierce ave.....	E 17	Sarpy ave.....	L 21	Stewart Pl.....	D 29
Pine.....	Z 22	Sarsfield Pl.....	U 26	Stockton.....	R 38
Pitzman ave.....	N 39	Scanlan ave.....	H 12	Stoddard.....	S 25
Plateau ave.....	A 16	Schild ave.....	V 17	Stringtown Road N.....	
Pleasant.....	R 32	Schiller ave.....	M 40	Sublette ave.....	F 18
Plum.....	Z 20	Schirmer.....	C 5	Sullivan ave.....	S 29
Plymouth ave.....	A 29	School.....	Q 25	Sulphur ave.....	E 16
Poepping.....	A 4	Scott ave.....	T 21	Swan ave.....	K 19
Polk.....	E 2	Second Carondelet ave.....	V 17	Sweringer ave.....	N 39
Pope ave.....	P 38	Second.....	Z 22	Switzer ave.....	X 36
Poplar.....	Z 21	Selby Pl.....	W 25	Talcott ave.....	R 36
Portland Place.....	G 24	Semple ave.....	E 30	Talmage ave.....	L 19
Potomac.....	S 11	Seventeenth.....	V 22	Tamm Road.....	D 12
Powder.....	R 39	Seventh.....	Y 19	Tara Lane.....	V 2
Powhatan.....	Q 15	Sharp ave.....	B 7	Targee.....	W 22
Prairie ave.....	P 28	Shaw ave.....	K 16	Taylor ave.....	J 23
Prather ave.....	A 15	Shelby Pl.....	V 25	Tennessee ave.....	P 15
Prescott ave.....	O 38	Shenandoah.....	V 16	Tenth.....	X 21
President.....	V 11	Sheridan ave.....	Q 26	Termination.....	R 4
Preston Place.....	U 17	Shields ave.....	U 17	Terry ave.....	G 32
Primm.....	B 4	Short.....	U 28	Tesson.....	E 3
Prospect ave.....	O 20	Shreve ave.....	K 34	Texas ave.....	T 11
Proventure Place.....	U 13	Sidney.....	Z 14	Thakla ave.....	I 37
Putnam.....	Q 3	Silver.....	G 17	Thatcher ave.....	Y 1
Quincy.....	E 6	Simpson ave.....	D 14	Theodosia ave.....	F 30
				Theresa ave.....	P 21

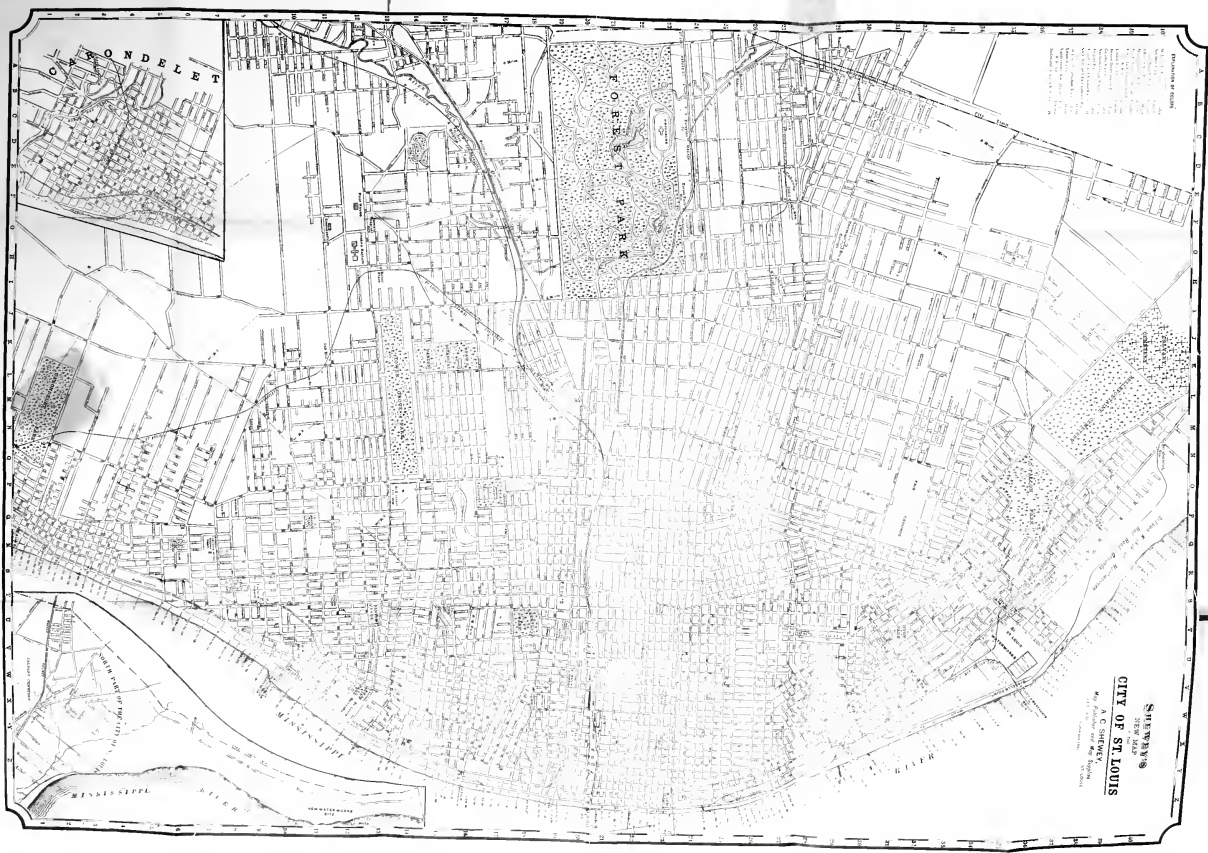
Streets and Avenues—Continued.

Third.....	Z 22	Vandeventer.....	M 22	Weber Rd., in S. Car-
Thirteenth.....	W 22	Vandeventer Place...	N 25	ondelet.....
Tholozan ave.....	K 10	Vernon ave.....	I 27	Webster ave.....
Thomas.....	Q 25	Vest ave.....	R 31	Wells ave.....
Thompson ave.....	Q 29	Victor.....	Z 14	W. Cabanne Court...
Thornby Place.....	B 28	Villa ave.....	B 17	West Cabanna Place...
Thurman Bld.....	M 15	Vine.....	Z 23	West End ave.....
Tiffany.....	N 19	Vinegrove ave.....	L 31	West Iowa ave.....
Todd ave.....	Q 18	Viola ave.....	C 18	West Jefferson ave.....
Tom.....	U 22	Virginia ave.....	Q 10	West Michigan ave.....
Tower Grove ave.....	L 15	Vista ave.....	J 18	Westminster Pl.....
Tracy Road.....	V 1	Von Phul.....	R 35	West Moreland Pl.....
Trafford Lane.....	U 2	Von Verson ave.....	A 25	West R. R. ave.....
Tremont ave.....	A 11	Vulcan.....	E 3	Whitman.....
Trudeau.....	X 15	Wabada ave.....	H 30	Whittemore Place....
Turner ave.....	M 32	Wabash ave.....	A 8	Whittier.....
Twelfth.....	X 22	Waddell ave.....	Wichita ave.....
Twentieth.....	U 21	Waddinham.....	Z 24	Wilmington Road.....
Twenty-First.....	U 21	Wagner ave.....	A 29	Wilson ave.....
Twenty-Second.....	T 22	Wagoner Place.....	J 29	Windsor Place.....
Twenty-Third.....	T 22	Waldemar ave.....	A 15	Winnebago.....
Twenty-Fourth.....	T 25	Walnut.....	Z 22	Winona ave.....
Twenty-Fifth.....	S 27	Walsh.....	R 3	Wisconsin ave.....
Tyler.....	Z 29	Walton ave.....	I 26	Wise.....
Tyler ave.....	L 15	Ware ave.....	P 24	Withers ave.....
Union ave.....	F 27	Warne ave.....	N 28	Withnell ave.....
Union Road Outside	Warren.....	Y 30	Wittenberg ave.....
South.....	Wash.....	Z 24	Woods.....
University.....	S 29	Washington ave.....	Z 23	Wright.....
Upton.....	E 5	Water.....	E 3	Wyandotte.....
Utah.....	R 12	Waterman ave.....	C 24	Wyoming.....
Vail Place.....	U 18	Wather ave.....	X 2	Zealand.....
Valentine.....	Z 21	Watson Road.....	C 8	Zepp.....
Van Buren.....	F 1	Waverly Place.....	U 17
Vanderburg ave.....	P 14	Way.....	D 17









THE CITY OF ST. LOUIS, MISSOURI
PLANNED BY
JAMES H. HUNTER
1878

WONDELET

FOREST PARK

SHAW'S
NEW AND
CITY OF ST. LOUIS
A. C. SHAW'S
No. 1000 Olive St. St. Louis, Mo.
Copyright 1880

MISSISSIPPI RIVER

MISSISSIPPI RIVER

HAND - BOOK

OF THE

CITY OF SAINT LOUIS

WITH MAP OF CITY,

SHOWING

Wards and Congressional Districts.

WILL BE MAILED TO ANY ADDRESS

ON RECEIPT OF 25 CENTS.

Parties desiring to use it for Advertising Purposes can use the **INSIDE PAGE** and the **BACK of COVER** and Compliments on Front Cover in lots of 1,000 or more at very Favorable rates by addressing

ARISTA C. SHEWEY,

MAP AND SOUVENIR PUBLISHER,

714 PINE ST.

ST. LOUIS, MO.



